ETHIOPIA OPERATION ASSOSA UNHCR SUB-OFFICE SNAPSHOT

Refugees, Actors and UNHCR Offices in Ethiopia

DISPLACEMENT

66,269

Refugees and Asylum Seekers

November-2020

Top Nationalities of Refugees

Sudanese	South Sudanese	Congolese (DRC)
43,384	22,077	564
65.47%	33.31%	0.85%

Population By Site

Tsore	Bambasi	Tongo	Gure-Shombola	Sherkole
16,283	18,296	11,014	9,730	10,946
24.57%	27.61%	16.62%	14.68%	16.52%

PARTNERSHIP

19 Partners

ARRA, NRC, UN-UNICEF, LWF, RaDO, TAAAC, IRC, UN-UNHCR, CISP, GN, ANE, PI, AICS, GAIA, British Council, DICAC, UN-WFP, NRDEP, UN-IOM

Gov.	INPP	UN
3/19	2/19	4/19

NNGO	INGO
4/19	6/19

SECURITY INCIDENTS (LAST 12 MONTHS

14-Dec-2019 — 14-Dec-2020

28 Security Incidents **180** Fatalities

Benishangul-Gumuz — 8 Refugees Sites

- ARRA, NRC, UN-UNICEF
- ARRA
- LWF, ARRA, RaDO, TAAAC, UN-UNICEF, IRC
- UN-UNHCR
- ARRA, TAAAC, UN-UNHCR, IRC
- CISP, LWF, NRC, GN, UN-UNHCR
- ARRA, UN-UNHCR
- ANE
- PI, UN-UNHCR, UN-UNICEF
- CISP, AICS, GAIA
- British Council, PI, ARRA, DICAC, NRC, UN-UNHCR, UN-UNICEF
- ARRA, UN-WFP
- ARRA, UN-UNHCR
- CISP, LWF, AICS, NRDEP
- UN-UNICEF, IRC
- UN-UNHCR
- LWF, PI, RaDO, UN-IOM, UN-UNHCR

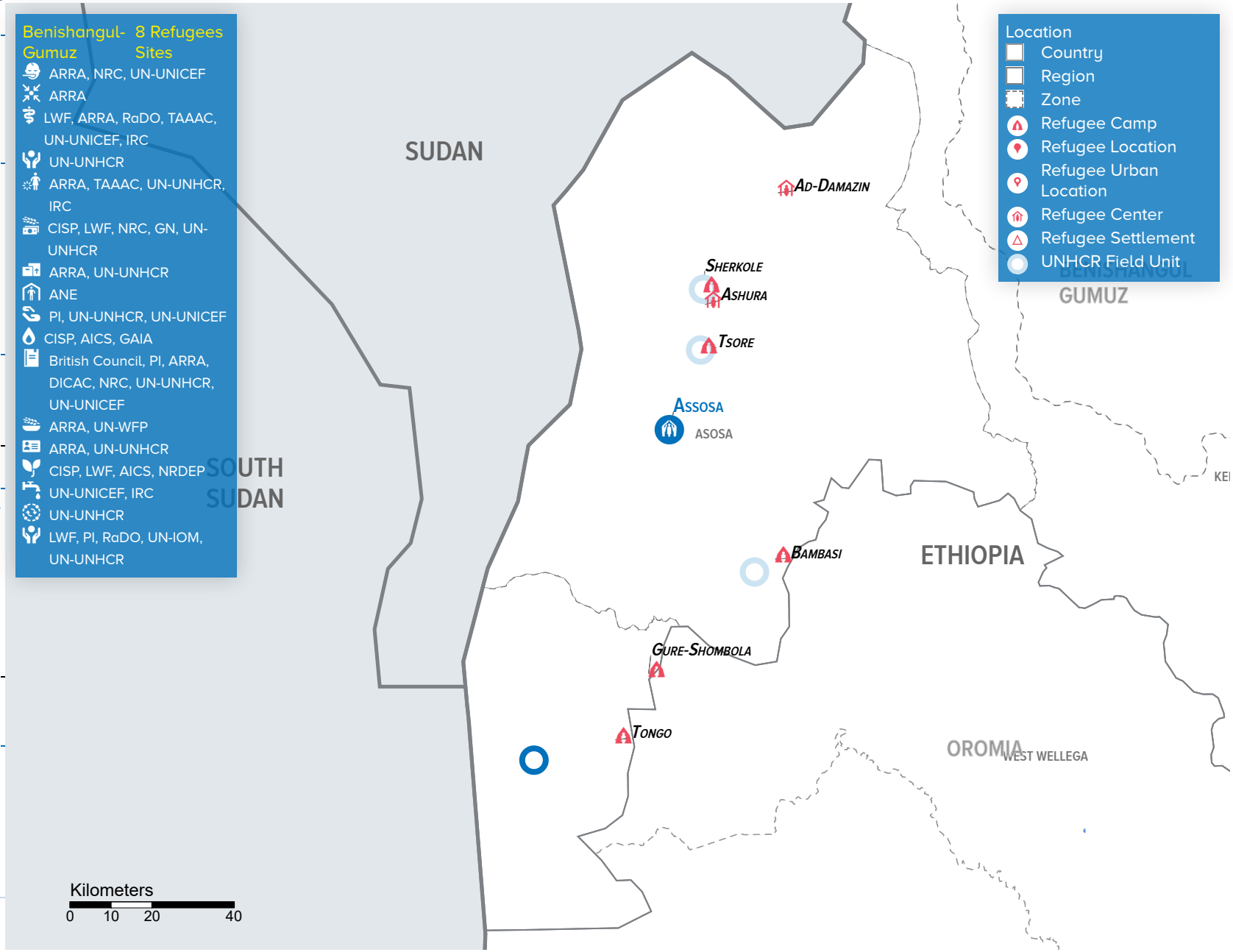

The boundaries and names shown, and the designations used on this map do not imply official endorsement or acceptance by the United Nations. The data is based on reports and can be considered as indicative.

For more information, please contact **Stanyslas Matayo UNHCR Information Management Officer** at the following email address **matayo@unhcr.org**.

Create Date: 14-December-2020
Data Source: proGres Database, MapGlyphs, RRPM, Armed Conflict Location and Event Data Project (ACLED); acleddata.com
Datum: Geographic/WGS 84

Web Ressource: https://data2.unhcr.org/en/country/eth

ETHIOPIA OPERATION ASSOSA UNHCR SUB-OFFICE SNAPSHOT

Refugees, Actors and UNHCR Offices in Ethiopia

HEADS OF HOUSEHOLD

6,242 Males — 40.4%

9,204 Females — 59.6%

ADULT CHILDREN BREAKDOWN

25,949 Adults — 39.2%

40,320 Children — 60.8%

SCHOOL AGED CHILDREN

27,553 Children

Males 54.0%

Females 46.0%

42%

KG, PRIMARY, SECONDARY ENROLMENT

19,086 Boys — 59.0%

13,257 Girls — 41.0%

POPULATION BY SEX

34,753 Males — 52.4%

31,516 Females — 47.6%

AGE BREAKDOWN

	Males	Females
60+	1.02%	0.95%
50-59	1.14%	0.9%
25-49	9.91%	11.14%
18-24	8.07%	6.02%
12-17	9.89%	7.37%
05-11	12.57%	11.75%
00-04	9.84%	9.42%

NEW ARRIVAL TRENDS - ONLY REGISTERED AT LEVEL 3

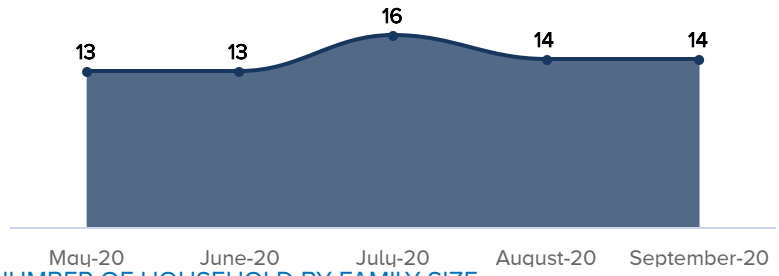

NUMBER OF HOUSEHOLD BY FAMILY SIZE

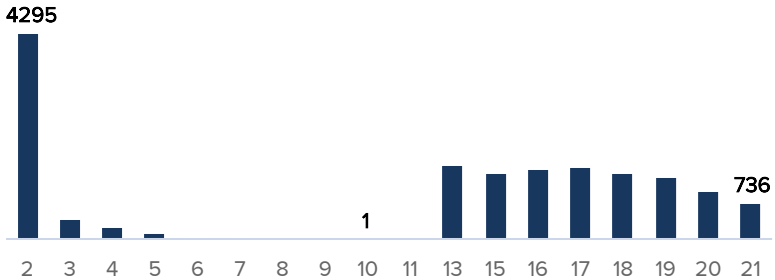

POPULATION CHARACTERISTICS

	BIOMETRY ENROLED (0-60+)	UN-ID (0-60+)	EDUCATED (18-60+)	OCCUPIED (18-60+)
	92%	80%	62%	84%
Males	52.5%	52.5%	64.8%	52.2%
Females	47.5%	47.5%	35.2%	47.8%

	WITH A PHONE (18-60+)	SKILLED (18-60+)	SPECIFIC NEEDS (0-60+)	PROTECTION NEEDS (0-60+)
	5%	1%	22%	1%
Males	53.9%	60.6%	40.1%	54.5%
Females	46.1%	39.4%	59.9%	45.5%

CHILDREN ENROLLED IN SCHOOL

Pre-primary (KG)	18.5%	5,981/32,343
Primary School	76.7%	24,800/32,343
Secondary School	4.8%	1,562/32,343

ADULT OCCUPATION (TOP 10)

Student	38.8%	9,868/25,434
Market-Oriented Skilled Agricultural and...	22.9%	5,822/25,434
Housekeeping and restaurant workers	16.1%	4,089/25,434
No occupation	14.3%	3,639/25,434
Laborers in Mining, Construction, Manuf...	2.7%	676/25,434
Social scientists	1.2%	302/25,434
Teaching Professionals	0.7%	178/25,434
Business professionals	0.5%	134/25,434
Health professionals (except nursing)	0.4%	101/25,434
Armed forces/military	0.3%	66/25,434

ADULT SKILLS (TOP 10)

Laborers in Mining, Construction, Manuf...	31.9%	119/373
Market-Oriented Skilled Agricultural and...	26.5%	99/373
Tailors, dressmakers and hatters	11.3%	42/373
Health professionals (except nursing)	3.8%	14/373
Building frame and related workers	3.2%	12/373
Other Associate Professionals	2.4%	9/373
Social scientists	2.1%	8/373
Artists, sculptors, and painters	1.3%	5/373
Religious professionals	1.3%	5/373
Teaching Professionals	1.3%	5/373

SPECIFIC NEEDS

Unaccompanied or separated child	31.5%	5,670/18,004
Woman at risk	25.9%	4,669/18,004
Single parent or caregiver	12.4%	2,239/18,004
Child at risk	10.9%	1,961/18,004
Disability	8.7%	1,560/18,004
Older person at risk	7.0%	1,262/18,004
Family unity	2.0%	367/18,004
Serious medical condition	1.5%	266/18,004
Specific legal and physical protection ne...	0.1%	10/18,004

The boundaries and names shown, and the designations used on this map do not imply official endorsement or acceptance by the United Nations. The data is based on reports and can be considered as indicative.

For more information, please contact **Stanyslas Matayo UNHCR Information Management Officer** at the following email address **matayo@unhcr.org**.

Create Date: 14-December-2020
Data Source: proGres Database, MapGlyphs, RRPM, Armed Conflict Location and Event Data Project (ACLED); acleddata.com
Datum: Geographic/WGS 84

Web Ressource: https://data2.unhcr.org/en/country/eth