ETHIOPIA OPERATION TONGO - CAMP PROFILE

Last important update about the camp

Camp Location

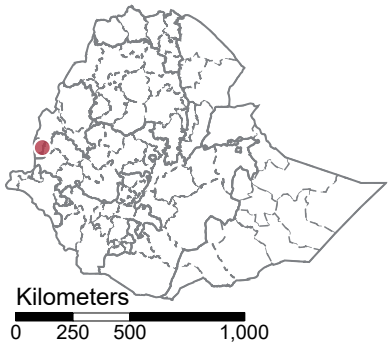

Infrastructures

- Booster Pump
- Solid Waste Disposal Pit
- Water Point
- Water Reservoir
- Water Treatment Point
- Distribution centre
- Community centre
- Child friendly space
- Borehole
- Early Childhood Care and Development
- Health Center
- Health Post
- Primary School
- Secondary School

Camp Overview

Office	Assosa
Longitude	34.42
Latitude	9.38
Opening Year	2011
Admin Level 1	Benishangul-Gumuz
Admin Level 2	Assosa
Admin Level 3	Maokomo Special
Camp Manager	ARRA

Implementing Agencies (14)

- UN-UNICEF, PI, UN-UNHCR, ARRA, DICAC and NRC
- IRC, RaDO, UN-UNICEF and ARRA
- RaDO, PI, UN-IOM and UN-UNHCR
- UN-UNICEF, ARRA and NRC
- IRC, UN-UNHCR and ARRA
- UN-UNICEF, PI and UN-UNHCR
- UN-UNHCR and ARRA
- AICS and GAIA
- UN-WFP and ARRA
- UN-UNHCR and ARRA
- AICS and NRDEP
- IRC and UN-UNICEF
- ARRA
- UN-UNHCR
- UN-UNHCR
- ANE
- UN-UNHCR

Overview

Established in **2011**, the **Tongo** Refugees camp is one of the **5** camps in **Benishangul-Gumuz** region hosting **Sudanese** refugees who are seeking international protection and asylum in Ethiopia.

11,014 | 2,329 Households | 5 ~ Household Size

Refugees and Asylum Seekers

50.21% — 5,530 Males | 5,484 Females — 49.79%

Humanitarian Response

	Indicator	Current	Standard
Registration	% of persons of concern registered on an individual basis	100	100
	# of asylum seekers and refugees biometrically registered in BIMS	8,142	
Shelter	% of households living in adequate dwellings	96.44	100
	# of transitional shelters provided	30	
WASH	% of households with drop-hole latrine or drop-hole toilet	63.95	85
	# of PoC reached by environmental health and hygiene campaigns	10,893	
CP	% of UASC for whom a best interests process has been initiated or completed	92.08	100
GBV	# of awareness raising campaigns on SGBV prevention and response conducted	0	
Environment	# of hectares of land reforested	2.6	
Energy	% of health facilities with access to electricity/lighting	0	
CBP	# of community groups supported	10	
Education	% of children enrolled in primary education	58.86	100
CRI	% of households whose needs for basic and domestic items are met	0.3	100
Nutrition	Prevalence of anaemia in children (6-59 months)	30	< 20

Demography | November-2020

10,268 Biometrically Registered

5,145 Males | 5,123 Females

POPULATION BY STATUS

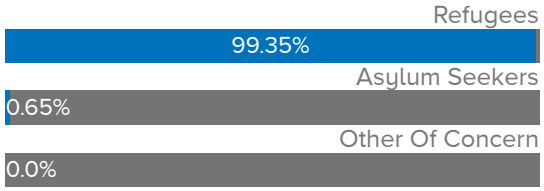

AGE BREAKDOWN

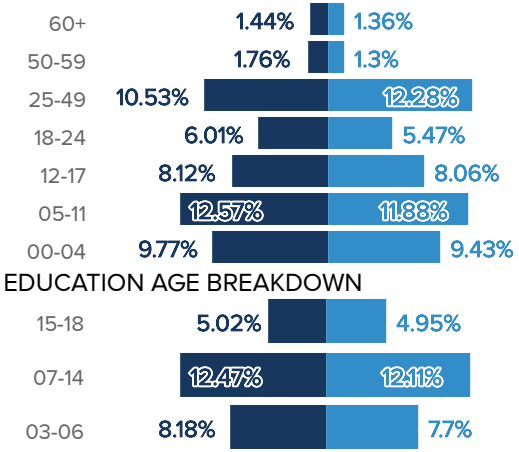

TOP 3 NATIONALITIES

Sudanese	South Sudanese
10,402	531
94.44%	4.82%

The boundaries and names shown, and the designations used on this map do not imply official endorsement or acceptance by the United Nations. The data is based on reports and can be considered as indicative.

For more information, please contact **Stanyslas Matayo UNHCR Information Management Officer** at the following email address **matayo@unhcr.org**.

Create Date: 14-December-2020
Data Source: Accountability Matrix, proGres, Fact sheet, RRPM, MapGlyphs
IDP Data Source:
Datum: Geographic/WGS 84

Web Ressource: https://data2.unhcr.org/en/country/eth