ETHIOPIA OPERATION TSORE - CAMP PROFILE

Last important update about the camp

Camp Location

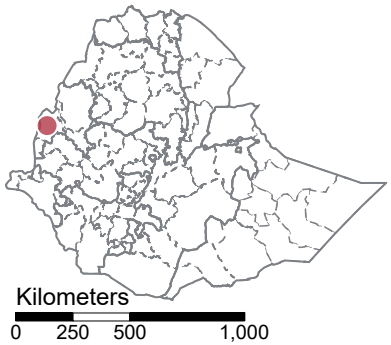

Camp Overview

Office	Assosa
Longitude	34.61
Latitude	10.24
Opening Year	2015
Admin Level 1	Benishangul-Gumuz
Admin Level 2	Assosa
Admin Level 3	Homosha
Camp Manager	ARRA

Overview

Established in **2015**, the **Tsore** Refugees camp is one of the **5** camps in **Benishangul-Gumuz** region hosting **South Sudanese and Sudanese** refugees who are seeking international protection and asylum in Ethiopia.

16,283 | 3,680 Households | 4 ~ Household Size

Refugees and Asylum Seekers

54.47% 8,870 Males | 7,413 Females 45.53%

Demography | November-2020

15,041 Biometrically Registered

8,241 Males | 6,800 Females

POPULATION BY STATUS

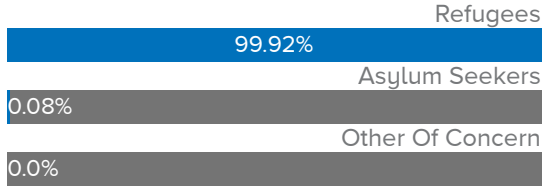

AGE BREAKDOWN

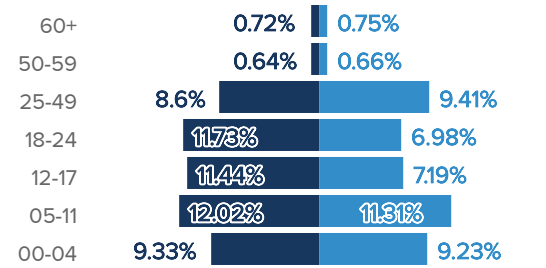

EDUCATION AGE BREAKDOWN

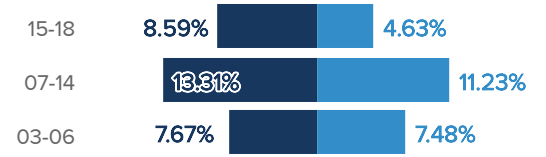

TOP 3 NATIONALITIES

South Sudanese 8,999 55.27%

Sudanese 7,282 44.72%

Infrastructures

- Booster Pump
- Solid Waste Disposal Pit
- Water Point
- Water Reservoir
- Water Treatment Point
- Distribution centre
- Community centre
- Child friendly space
- Borehole
- Early Childhood Care and Development
- Health Center
- Health Post
- Primary School
- Secondary School

Implementing Agencies (17)

- UN-UNICEF, PI, UN-UNHCR, ARRA, DICAC and NRC
- IRC, RaDO, UN-UNICEF, ARRA and TAAAC
- IRC, UN-UNHCR, ARRA and TAAAC
- CISP, UN-UNHCR, NRC and GN
- RaDO, PI, UN-IOM and UN-UNHCR
- UN-UNICEF, ARRA and NRC
- UN-UNICEF, PI and UN-UNHCR
- CISP, AICS and GAIA
- CISP, AICS and NRDEP
- UN-UNHCR and ARRA
- UN-WFP and ARRA
- UN-UNHCR and ARRA
- IRC and UN-UNICEF
- ARRA
- UN-UNHCR
- ANE
- UN-UNHCR

Humanitarian Response

Indicator | Impact | Performance

	Indicator	Current	Standard
Shelter	% of households living in adequate dwellings	13.88	100
	# of transitional shelters provided	17	
Registration	% of persons of concern registered on an individual basis	100	100
	# of asylum seekers and refugees biometrically registered in BIMS	11,885	
WASH	# of persons of concern per drop-hole in communal latrine	9.21	< 50
	# of PoC reached by environmental health and hygiene campaigns	0	
CP	% of UASC for whom a best interests process has been initiated or completed	1.95	100
GBV	# of awareness raising campaigns on SGBV prevention and response conducted	0	
Environment	# of hectares of land reforested	2.2	
Energy	% of health facilities with access to electricity/lighting	0	
CBP	# of community groups supported	10	
Education	% of children enrolled in primary education	125.81	100
CRI	% of households whose needs for basic and domestic items are met	0.26	100
Nutrition	Prevalence of anaemia in children (6-59 months)	3.31	< 20

The boundaries and names shown, and the designations used on this map do not imply official endorsement or acceptance by the United Nations. The data is based on reports and can be considered as indicative.

For more information, please contact **Stanyslas Matayo UNHCR Information Management Officer** at the following email address **matayo@unhcr.org**.

Create Date: 14-December-2020
Data Source: Accountability Matrix, proGres, Fact sheet, RRPM, MapGlyphs
IDP Data Source:
Datum: Geographic/WGS 84

Web Ressource: https://data2.unhcr.org/en/country/eth