ETHIOPIA OPERATION AW-BARRE - CAMP PROFILE

Last important update about the camp

Camp Location

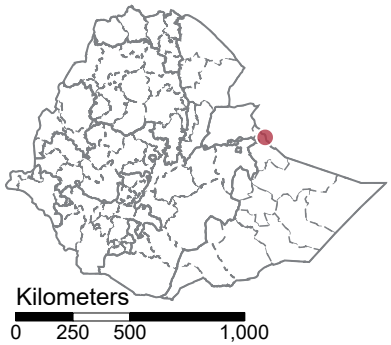

Camp Overview

Office	Jijiga
Longitude	43.22
Latitude	9.78
Opening Year	2007
Admin Level 1	Somali
Admin Level 2	Fafan
Admin Level 3	Aw-bare
Camp Manager	ARRA

Overview

Established in **2007**, the **Aw-barre** Refugees camp is one of the **8** camps in **Somali** region hosting **Somali** refugees who are seeking international protection and asylum in Ethiopia.

12,080 | 1,894 Households | 6 ~ Household Size

Refugees and Asylum Seekers

46.71% 5,643 Males | 6,437 Females 53.29%

Demography | November-2020

11,604 Biometrically Registered

5,420 Males | 6,184 Females

POPULATION BY STATUS



AGE BREAKDOWN

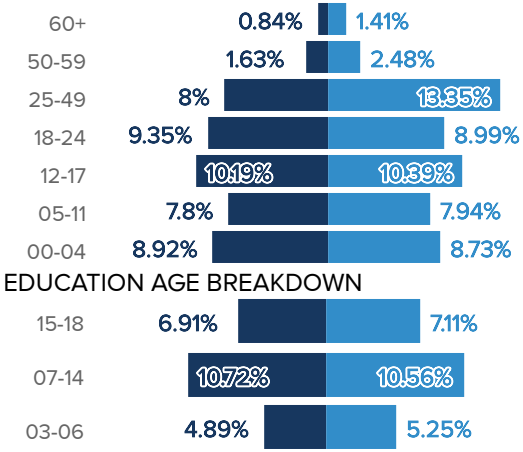

TOP 3 NATIONALITIES

Somali
12,077
99.98%

Humanitarian Response

Indicator | Impact | Performance

	Indicator	Current	Standard
Registration	% of persons of concern registered on an individual basis	100	100
	# of asylum seekers and refugees biometrically registered in BIMS	11,094	
Shelter	% of households living in adequate dwellings	33.84	100
	# of transitional shelters provided	0	
WASH	# of persons of concern per drop-hole in communal latrine	35.49	< 50
	# of PoC reached by environmental health and hygiene campaigns	0	
CP	% of UASC for whom a best interests process has been initiated or completed	15.7	100
GBV	# of awareness raising campaigns on SGBV prevention and response conducted	2	
Environment	# of hectares of land reforested	4	
Energy	% of health facilities with access to electricity/lighting	0	
CBP	# of community groups supported	4	
Education	% of children enrolled in primary education	92.78	100
CRI	% of persons of concern receiving >=450 grams of soap/person/month	26.37	100
Nutrition	Prevalence of anaemia in children (6-59 months)	33.74	< 20

Infrastructures

- 1 Water Reservoir
- 1 Booster Pump
- 1 Primary School
- 1 Secondary School
- 1 Health Center
- 3 Borehole
- 3 Early Childhood Care and Development
- 26 Water Point
  - Solid Waste Disposal Pit
  - Water Treatment Point
  - Distribution centre
  - Community centre
  - Child friendly space
  - Health Post

Implementing Agencies (11)

- IRC, UN-UNHCR, SEE, LWF and GIZ
- IRC, UN-UNICEF, ARRA, SCI and DICAC
- IRC, ARRA and LWF
- IRC and ARRA
- IRC and RaDO
- UN-UNHCR and ARRA
- IRC and UN-UNICEF
- UN-WFP and ARRA
- UN-UNHCR and ARRA
- RaDO and ARRA
- ARRA
- ARRA
- UN-UNHCR
- SEE
- UN-UNHCR
- SEE

The boundaries and names shown, and the designations used on this map do not imply official endorsement or acceptance by the United Nations. The data is based on reports and can be considered as indicative.

For more information, please contact **Stanyslas Matayo UNHCR Information Management Officer** at the following email address **matayo@unhcr.org**.

Create Date: 14-December-2020
Data Source: Accountability Matrix, proGres, Fact sheet, RRPM, MapGlyphs
IDP Data Source:
Datum: Geographic/WGS 84

Web Ressource: https://data2.unhcr.org/en/country/eth