CCCM Cluster SOMALIA — CAMP COORDINATION AND CAMP MANAGEMENT

VERIFIED IDP SITES IN XUDUR AS OF APRIL 2021

Download dataset - *https://cutt.ly/wviQO16*

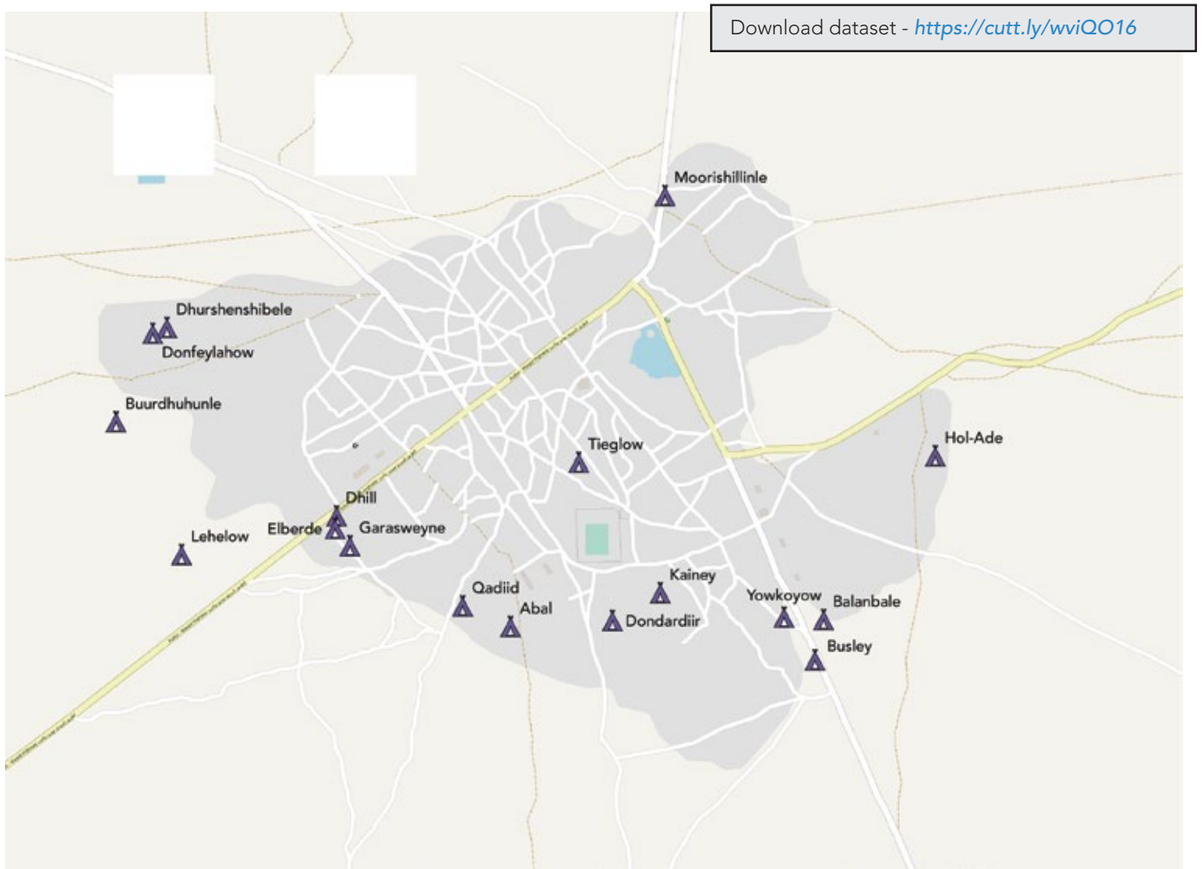

Map of verified IDP sites in Xudur - April 2021

Assessment overview

IDP site verification exercise was conducted in Xudur in April 2021 led by the SWSCRI and CCCM partner AVORD. 17 IDP sites were identified hosting 4,313 households or 24,070 individuals. Compared to the last site verification conducted in August 2020, there was an increase of 1 IDP site, 184 Households or 2,791 individuals.

Demographic data of IDPs living in Xudur

17 Verified IDP Sites

hosting ***4,313*** Households

hosting ***24,070*** Individuals

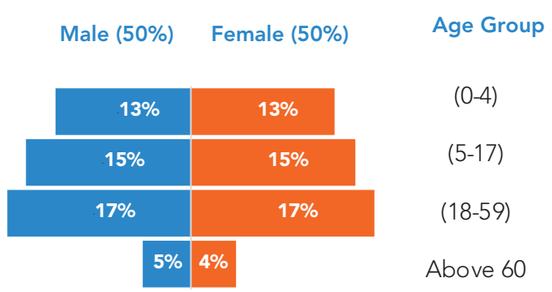

People living with disability

Using the washington group disability questions, statistics of people living with disabilities were derived

590 (2.5%)
people living with disability

- ***130*** **(45% Female)** have difficulty with seeing (even wearing glasses)
- ***112*** **(43% Female)** have difficulty with hearing (even using a hearing aid)
- ***61*** **(43% Female)** have difficulty with communicating and/or understanding
- ***163*** **(46% Female)** have difficulty with walking and/or climbing stairs
- ***66*** **(61% Female)** have difficulty with dressing and/or washing
- ***58*** **(53% Female)** have difficulty with remembering/concentrating

Eviction Risk Mapping

IDP sites were assessed based on their risk of eviction. Several factors were put into consideration such as IDP site tenure, type of agreements in place and whether an eviction notice has been issued recently.

54% of IDP sites have been classified as having extreme (40%) and high (14%) risk of eviction

- ***56%*** of sites have landowner authorized occupancy type of land tenure
- ***13%*** of sites have no agreement in place
- ***100%*** of those that have agreements have oral agreements
- ***41%*** of those that have agreements have agreed end dates
- ***45%*** of sites have been issued with eviction notice within the last 3 months

Flood Risk Mapping

IDP sites were assessed based on their risk of flooding.

4 IDP sites(18%) have been classified as extreme (always floods) and high (floods frequently)

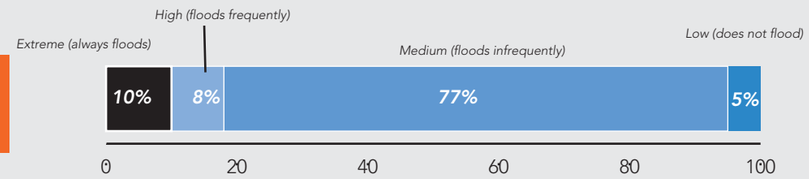

For more information please contact the CCCM Cluster Coordination Team

Benjamin Conner <bconner@iom.int>

Hassan Abdi Yarow <yarowh@unhcr.org>