

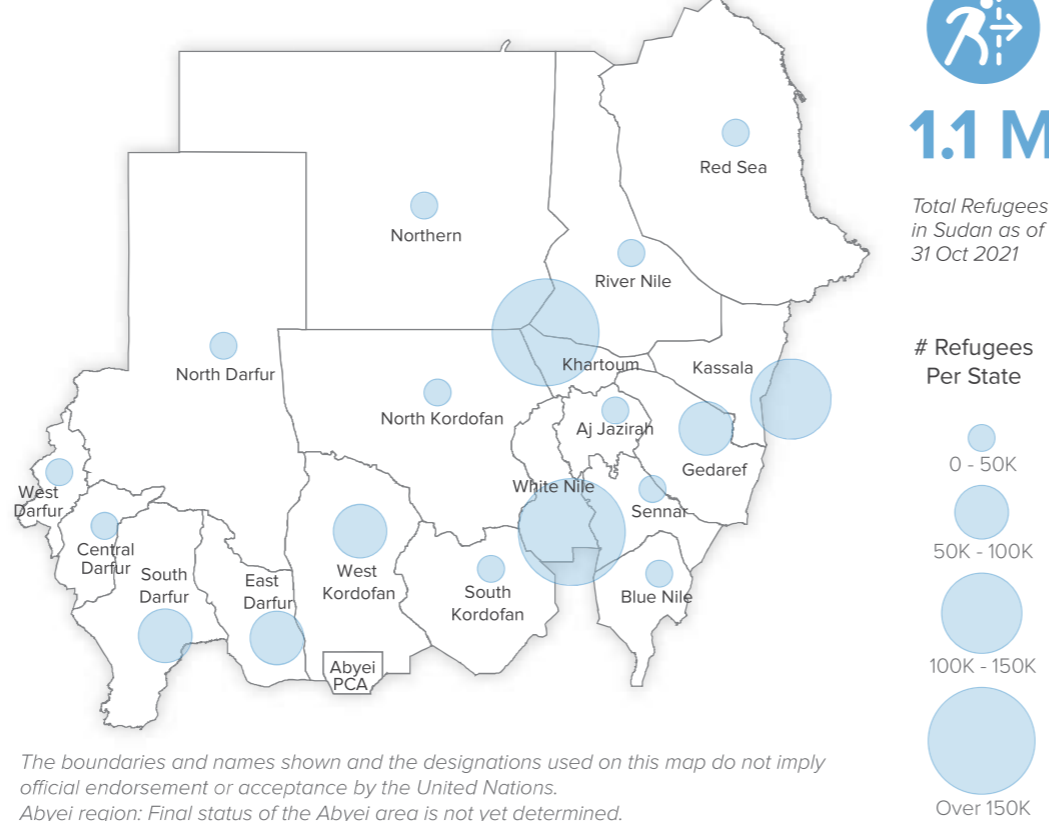
74 Partners
Delivering Refugee Response in Sudan as of April 2021*

| | |
|--------------------------|-----------------------|
| Government | United Nations |
| 7 | 9 |
| International NGO | National NGO |
| 40 | 18 |

List of Partners:

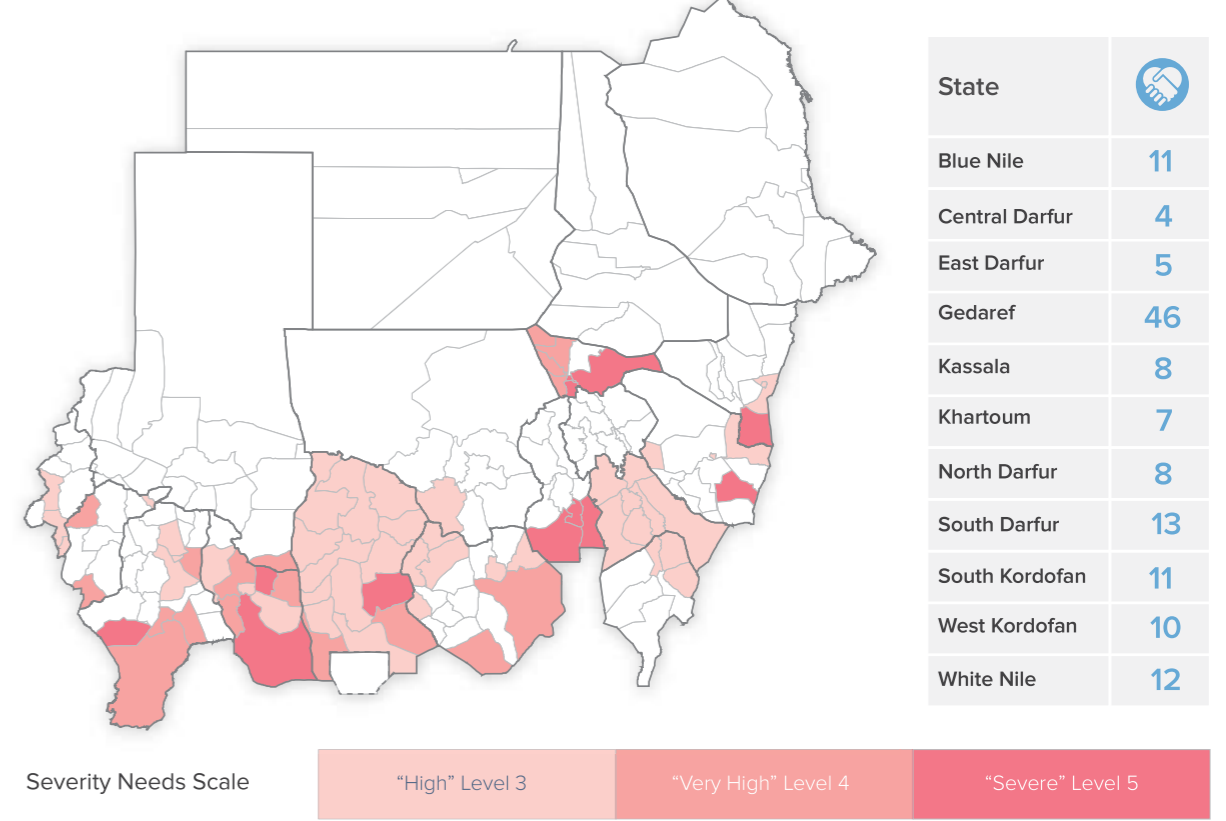
- Agency for Technical Cooperation and Development (ACTED)
- Africa Humanitarian Action (AHA)
- Auttach Organization (AUTTACH)
- Adventist Development and Relief Agency (ARDA)
- Al Manar Voluntary Organization (AMVO)
- Al Massar Charity Organization for Nomads Development and Environment (Al Massar)
- American Refugee Committee (Alight)
- ASSIST - Voluntary Humanitarian Assistance Program (ASSIST)
- CARE International Switzerland (CIS)
- Catholic Agency For Overseas Development (CAFOD)
- Catholic Relief Services (CRS)
- Child Development Foundation (CDF)
- Cooperazione Internazionale (COOI)
- Commission of Refugees (CoR)
- Concern Worldwide (CWW)
- Danish Refugee Council (DRC)
- Danish Red Cross (IFRC- DRC)
- Food and Agriculture Organization (FAO)
- Forests National Corporation (FNC)
- Gesellschaft für Internationale Zusammenarbeit (GIZ)
- Global Aid Hand (GAH)
- GCCW (GCCW)
- Hope and Homes for Children (Hope Sudan)
- International Committee of the Red Cross (ICRC)
- International Medical Corps (IMC)
- International Organization for Migration (IOM)
- International Planned Parenthood Federation (IPPF)
- International Rescue Committee (IRC)
- Islamic Relief Worldwide (IRW)
- Jasmar Human Security Organization (JASMAR)
- Mercy Corps (MC)
- Medair Organization (MEDAIR)
- Médecins Sans Frontières (MSF)
- Médecins Sans Frontières (MSF) – Holland
- Médecins Sans Frontières (MSF) – OCA
- Médecins Sans Frontières - Spain (MSF-Spain)
- Médecins Sans Frontières (MSF) – Switzerland
- Mutawinat Benevolent Organization (MUTAWINAT)
- Muslim Aid- UK (Muslim Aid)
- Norwegian Church Aid (NCA)
- National Planning Organization (NPO)
- National Initiative for Development Organization (NIDO)
- Norwegian Refugee Council (NRC)
- One World (OW)
- Oxfam America (Oxfam)
- Plan International Sudan (PIS)
- Practical Action (PA)
- Rural Community Development Organization (RCDO)
- Sudan - State Council for Child Welfare (SCCW)
- State Ministry of Education (SMoE)
- State Ministry of Health (SMoH)
- State Ministry of Social Affairs (MoSA)
- Save the Children (SCI)
- Sahari Organization for Development (SAHARI)
- Salmin Development Organization (SDO)
- Sudan Family Planning Association (SFPA)
- Solidarités International (SI)
- Sudanese Organization for Research and Development (SORD)
- Sudanese Red Crescent Society (SRCS)
- Tawaki Organization (TAWAKI)
- United Methodist Committee on Relief (UMCOR)
- United Nations Development Programme (UNDP)
- United Nations Population Fund (UNFPA)
- United Nations High Commissioner for Refugees (UNHCR)
- United Nations International Children's Emergency Fund (UNICEF)
- United Nations Mine Action Service (UNMAS)
- Welfare and Development Charity Organization (WeDCO)
- Water and Environmental Sanitation (WES)
- World Food Programme (WFP)
- World Health Organization (WHO)
- World Relief (WR)
- Welthungerhilfe (WHH)
- World Vision International (WVI)
- ZOA International Sudan (ZOA)

Sudan Refugees Population Size Map



The boundaries and names shown and the designations used on this map do not imply official endorsement or acceptance by the United Nations.
Abyei region: Final status of the Abyei area is not yet determined.

Sudan Prioritization Map



Partners Per State

| State | # Partners |
|----------------|------------|
| Blue Nile | 11 |
| Central Darfur | 4 |
| East Darfur | 5 |
| Gedaref | 46 |
| Kassala | 8 |
| Khartoum | 7 |
| North Darfur | 8 |
| South Darfur | 13 |
| South Kordofan | 11 |
| West Kordofan | 10 |
| White Nile | 12 |

Partners Per Sector, Per State

| Locality | # Partners | | | | | | | | |
|-----------------------|---|------------------------------|--|-------------------------------------|----------------------|-------------------------------------|--|----------------------------|--|
| | Protection | Education | Health & Nutrition | Food Security & Livelihoods | Energy & Environment | Shelter & NFIs Non-food Items | WASH Water, Sanitation & Hygiene | Logistic & Camp Management | |
| # Partners | 28 | 11 | 36 | 22 | 7 | 15 | 36 | 3 | |
| Blue Nile* | 4 SCI, UNFPA, UNHCR, UNMA | 1 SCI | 8 FAO, MSF-Spain, SCI, UNFPA, UNHCR, UNICEF, WHO, WR | 3 FAO, WFP, WR | 0 - | 4 IOM, UNHCR, UNICEF, WR | 6 FAO, IOM, MSF-Spain, SCI, UNHCR, UNICEF | 0 - | |
| Central Darfur | 2 SCI, UNHCR | 1 SCI | 1 SCI | 2 CRS, SCI | 1 SCI | 1 SCI | 1 SCI | 1 CoR | |
| East Darfur | 1 MUTAWINAT | 0 - | 2 Alight, AMVO | 2 Alight, ZOA | 0 - | 1 Alight | 2 Alight, CIS | 0 - | |
| Gedaref* | 18 Alight, CDF, CoR, DRC, GAH, GCCW, ICRC, IOM, IRC, MSF-Switzerland, NCA, PIS, SCCW, SCI, SRCC, UNHCR, UNICEF, WHH | 5 IRW, MoH, NRC, SCI, UNICEF | 20 Alight, CWW, IMC, IOM, IPPF, IRC, MC, Medair, MoH, MSF, MSF-Holland, MSF-OCA, MSF-Switzerland, NCA, SFPA, SORD, SRCS, UNDP, UNICEF, ZOA | 4 ACTED, Muslim Aid, WeDCO, WFP | 3 FNC, NCA, UNDP | 6 ACTED, DRC, NRC, SRCS, UNHCR, WHH | 20 Alight, CSI, COOPI, IOM, IRC, IRW, Medair, MSF, NCA, NPO, PA, RCDO, SDO, SI, SRCS, TWAKI, UNHCR, UNICEF, WHH, ZOA | 3 CoR, DRC, UNHCR | |
| Kassala | 4 IFRC- DRC, UNFPA, UNHCR, WHH | 1 GIZ | 3 UNFPA, UNHCR, WFP | 3 Muslim Aid, UNHCR, WHH | 1 WHH | 2 IFRC- DRC, WHH | 3 CIS, UNHCR, WHH | 1 UNHCR | |
| Khartoum | 3 AMVO, CDF, UNFPA | 1 ARDA | 2 AMVO, UNFPA | 0 - | 0 - | 0 - | 3 WHH | 0 - | |
| North Darfur | 4 AHA, MUTAWINAT, SAHARI, UNHCR | 2 AUTTACH, SMoE | 1 SMoH | 0 - | 0 - | 2 AHA, UNHCR | 1 WHH | 0 - | |
| South Darfur | 4 COR, MoSA, UNHCR, UNICEF | 2 UNICEF, WVI | 6 Alight, NCA, NIDO, SMoH, UNICEF, WVI | 3 NCA, WFP, WVI | 0 - | 3 NCA, UNHCR, WVI | 8 Alight, NCA, Oxfam, UMCOR, UNHCR, UNICEF, WES, WVI | 0 - | |
| South Kordofan | 5 COR, MoSA, MUTAWINAT, UNHCR, WVI | 1 UNICEF | 5 CIS, CWW, SCI, SMoH, WVI | 2 SCI, WVI | 0 - | 1 SCI | 3 CIS, UNICEF, WES | 1 CoR | |
| West Kordofan | 3 GAH, UNHCR, UNICEF | 2 IRW, UNICEF | 6 AMVO, CWW, GAH, IOM, IRW, WHO | 4 CWW, IRW, SRCS, WFP | 0 - | 3 IOM, SRCS, UNHCR | 3 GAH, IOM, IRW | 0 - | |
| White Nile | 4 Al Massar, PIS, UNHCR, UNICEF | 3 ARDA, PIS, UNHCR | 5 ASSIST, MC, PIS, UNFPA, UNHCR | 6 ARDA, CAFOD, JASMAR, MC, PIS, WFP | 2 PIS, UNHCR | 1 UNHCR | 8 Al Massar, ARDA, ASSIST, CAFOD, MC, OW, PIS, UNHCR | 0 - | |

* Ethiopian Emergency Situation, Gedaref data as of 18 Nov 2021 and Blue Nile data as of 31 Aug 2021



7 Partners

Delivering Refugee Response in Khartoum
As of April 2021

| Government | United Nations |
|-------------------|----------------|
| - | 1 |
| International NGO | National NGO |
| 3 | 3 |

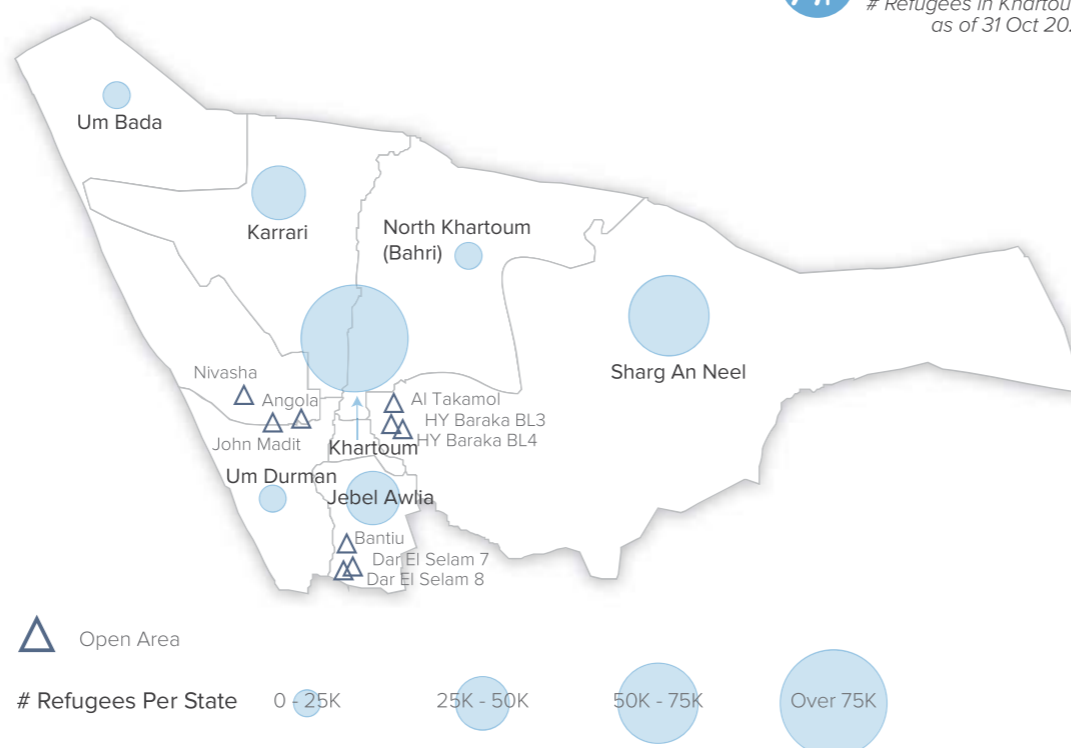
List of Partners

- Adventist Development and Relief Agency (ARDA)
- Al Manar Voluntary Organization (AMVO)
- CARE International Switzerland (CIS)
- Catholic Agency For Overseas Development (CAFOD)
- Child Development Foundation (CDF)
- Hope and Homes for Children (Hope Sudan)
- United Nations Population Fund (UNFPA)

Partners Per Sector

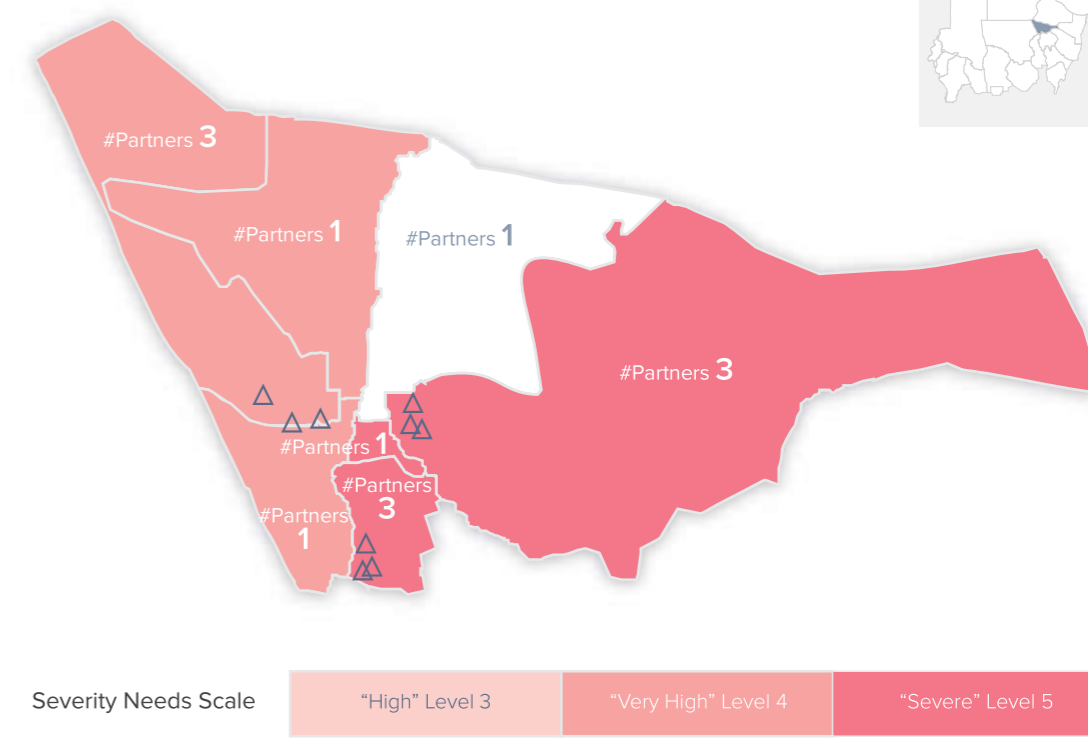
| | |
|---|---|
| 3 | 1 |
| 2 | - |
| - | - |
| 3 | - |

Khartoum Refugees Population Size Map



The boundaries and names shown and the designations used on this map do not imply official endorsement or acceptance by the United Nations.

Khartoum Prioritization Map



The boundaries and names shown and the designations used on this map do not imply official endorsement or acceptance by the United Nations.

Partners Per Sector, Per Locality/ Open Area

| Locality | Protection | Education | Health & Nutrition | Food Security & Livelihoods | Energy & Environment | Shelter & NFIs Non-food Items | WASH Water, Sanitation & Hygiene | Logistic & Camp Management |
|--------------------|--------------------|-----------|--------------------|-----------------------------|----------------------|-------------------------------|----------------------------------|----------------------------|
| Jebel Awlia | 3 AMVO, CDF, UNFPA | 0 - | 2 AMVO, UNFPA | 0 - | 0 - | 0 - | 3 CIS, CAFDO, Hope Sudan | 0 - |
| Karrari | 1 UNFPA | 0 - | 1 UNFPA | 0 - | 0 - | 0 - | 0 - | 0 - |
| Khartoum Locality | 1 UNFPA | 0 - | 1 UNFPA | 0 - | 0 - | 0 - | 0 - | 0 - |
| N.Khartoum (Bahri) | 1 UNFPA | 0 - | 1 UNFPA | 0 - | 0 - | 0 - | 0 - | 0 - |
| Sharg An Neel | 3 AMVO, CDF, UNFPA | 1 ARDA | 2 AMVO, UNFPA | 0 - | 0 - | 0 - | 0 - | 0 - |
| Um Bada | 3 AMVO, CDF, UNFPA | 0 - | 2 AMVO, UNFPA | 0 - | 0 - | 0 - | 2 CIS, CAFOD | 0 - |
| Um Durman | 1 UNFPA | 0 - | 1 UNFPA | 0 - | 0 - | 0 - | 0 - | 0 - |
| Open Area | | | | | | | | |
| Al Takamol | 1 CDF | 0 - | 0 - | 0 - | 0 - | 0 - | 0 - | 0 - |
| Naivasha | 1 CDF | 0 - | 0 - | 0 - | 0 - | 0 - | 2 CIS, CAFDO | 0 - |
| Bantiu | 1 CDF | 0 - | 0 - | 0 - | 0 - | 0 - | 3 CIS, CAFDO, Hope Sudan | 0 - |



8 Partners

Delivering Refugee Response in Kassala
As of April 2021

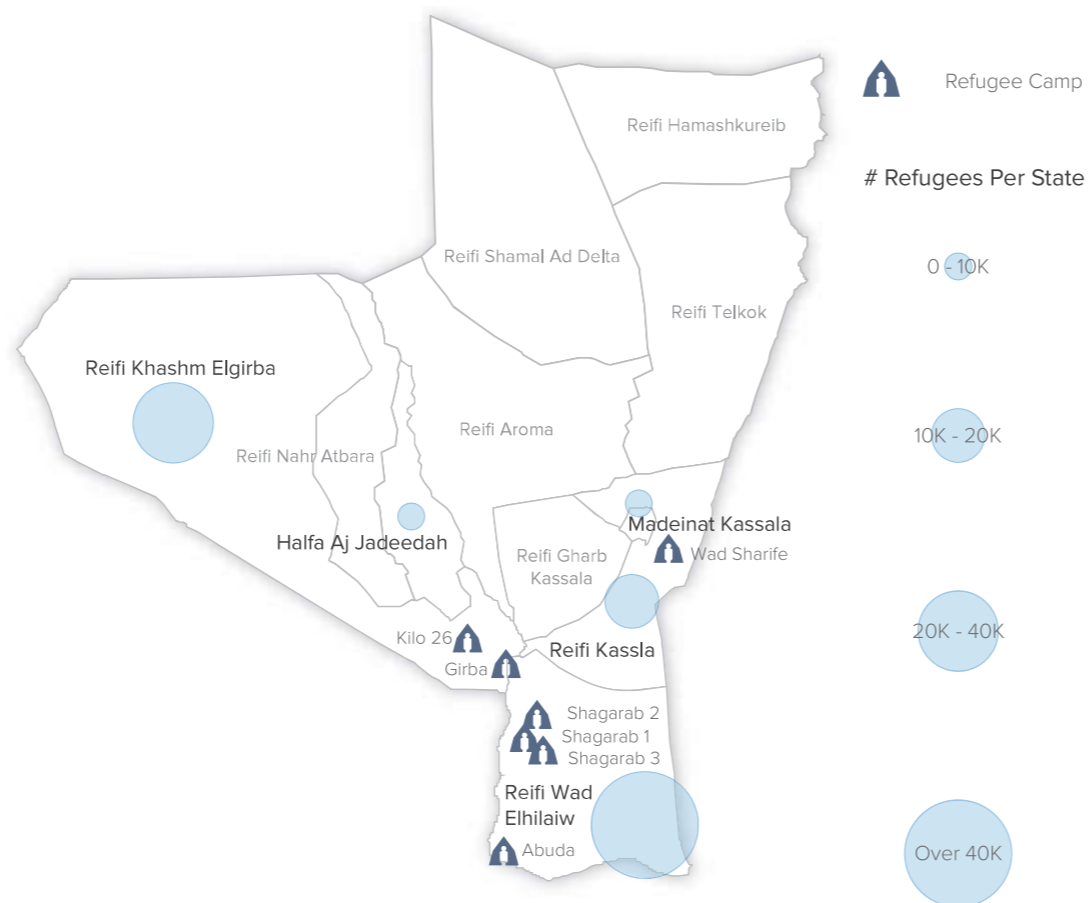
| Government | United Nations |
|-------------------|----------------|
| - | 3 |
| International NGO | National NGO |
| 5 | - |

List of Partners

- CARE International Switzerland (CIS)
- Danish Red Cross (IFRC- DRC)
- Global Aid Hand (GAH)
- Gesellschaft für Internationale Zusammenarbeit (GIZ)
- Muslim Aid- UK (Muslim Aid)
- United Nations High Commissioner for Refugees (UNHCR)
- United Nations Population Fund (UNFPA)
- Welthungerhilfe (WHH)
- World Food Programme (WFP)

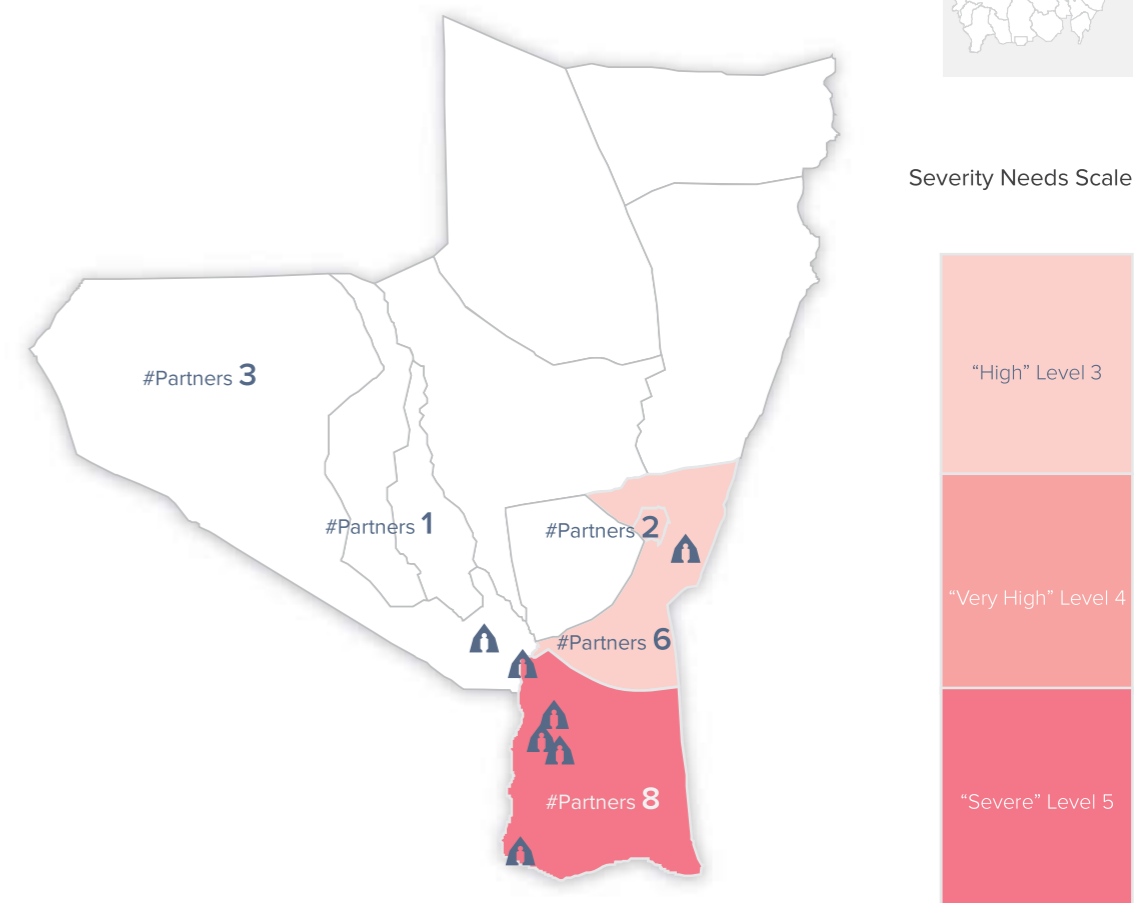
Kassala Refugees Population Size Map

100.3 K
Refugees in KAS
as of 31 Oct 2021



The boundaries and names shown and the designations used on this map do not imply official endorsement or acceptance by the United Nations.

Kassala Prioritization Map



The boundaries and names shown and the designations used on this map do not imply official endorsement or acceptance by the United Nations.

Partners Per Sector, Per Locality / Camp

Partners: 0, 1-2, 3-4, 5-6, 7 and above

| Locality | Protection | Education | Health & Nutrition | Food Security & Livelihoods | Energy & Environment | Shelter & NFIs Non-food Items | WASH Water, Sanitation & Hygiene | Logistic & Camp Management |
|----------------------|--------------------------------|--------------|---------------------|-----------------------------|----------------------|-------------------------------|----------------------------------|----------------------------|
| Halfa Aj Jadeedah | 1 UNHCR | 0 - | 0 - | 0 - | 0 - | 0 - | 0 - | 0 - |
| Madeinat Kassala | 2 UNHCR, UNFPA | 0 - | 0 - | 0 - | 0 - | 0 - | 0 - | 0 - |
| Reifi Khashm Elgirba | 2 UNHCR, UNFPA | 1 UNHCR | 3 UNHCR, UNFPA, WFP | 0 - | 0 - | 1 IFRC- DRC | 1 UNHCR | 1 UNHCR |
| Reifi Kassla | 3 IFRC- DRC, UNHCR, UNFPA | 2 GIZ, UNHCR | 3 UNHCR, UNFPA, WFP | 2 Muslim Aid, UNHCR | 0 - | 0 - | 1 UNHCR | 1 UNHCR |
| Reifi Wad Elhilaiw | 4 IFRC- DRC, UNHCR, UNFPA, WHH | 2 GIZ, UNHCR | 3 UNHCR, UNFPA, WFP | 3 Muslim Aid, UNHCR, WHH | 1 WHH | 2 IFRC- DRC, WHH | 3 CIS, UNHCR, WHH | 1 UNHCR |
| Camp | | | | | | | | |
| Shagarab 1 | 3 IFRC- DRC, UNHCR, WHH | 1 UNHCR | 3 UNHCR, UNFPA, WFP | 3 Muslim Aid, UNHCR, WHH | 1 WHH | 1 IFRC- DRC | 3 CIS, UNHCR, WHH | 1 UNHCR |
| Shagarab 2 | 1 UNHCR | 1 UNHCR | 3 UNHCR, UNFPA, WFP | 2 Muslim Aid, WHH | 1 WHH | 1 WHH | 2 UNHCR, WHH | 1 UNHCR |
| Shagarab 3 | 2 UNHCR, WHH | 1 UNHCR | 3 UNHCR, UNFPA, WFP | 2 Muslim Aid, WHH | 1 WHH | 0 - | 2 UNHCR, WHH | 1 UNHCR |
| Wad Sherife | 3 IFRC- DRC, UNHCR, UNFPA | 2 GIZ, UNHCR | 3 UNHCR, UNFPA, WFP | 2 Muslim Aid, UNHCR | 0 - | 1 IFRC- DRC | 1 UNHCR | 1 UNHCR |
| Girba | 2 UNHCR, UNFPA | 1 UNHCR | 2 UNHCR, WFP | 0 - | 0 - | 0 - | 1 UNHCR | 1 UNHCR |
| Abuda | 3 UNHCR, UNFPA, WHH | 2 GIZ, UNHCR | 3 UNHCR, UNFPA, WFP | 1 WHH | 1 WHH | 0 - | 2 UNHCR, WHH | 1 UNHCR |
| Kilo 26 | 1 UNHCR | 1 UNHCR | 3 UNHCR, UNFPA, WFP | 0 - | 0 - | 0 - | 1 UNHCR | 1 UNHCR |
| Um Gargur* | 0 - | 1 GIZ | 1 WFP | 0 - | 0 - | 0 - | 0 - | 0 - |

* Um Gargur camp in Al Fashga locality at Gedaref State.

Partners Per Sector



46 Partners

Delivering Emergency Refugee Response in Gedaref
As of November 2021*

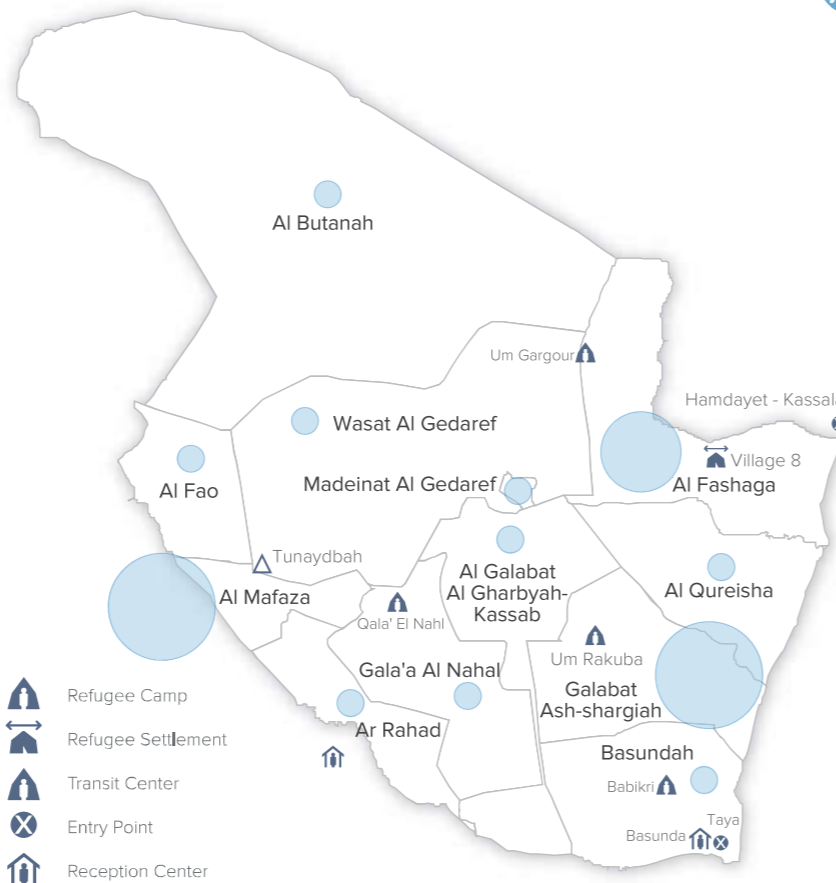
| Government | United Nations |
|-------------------|----------------|
| 4 | 5 |
| International NGO | National NGO |
| 26 | 11 |

* Only Ethiopian Emergency Situation.

List of Partners

- Agency for Technical Cooperation and Development (ACTED)
- American Refugee Committee (ALIGHT)
- CARE International Switzerland (CIS)
- Child Development Foundation (CDF)
- Cooperazione Internazionale (COOPI)
- Commission of Refugees (CoR)
- Concern Worldwide (CWW)
- Danish Refugee Council (DRC)
- Forests National Corporation (FNC)
- Global Aid Hand (GAH)
- GCCW (GCCW)
- International Committee of the Red Cross (ICRC)
- International Medical Corps (IMC)
- International Organization for Migration (IOM)
- International Planned Parenthood Federation (IPPF)
- International Rescue Committee (IRC)
- Islamic Relief Worldwide (IRW)
- Mercy Corps (MC)
- Medair Organization (MEDAIR)
- Ministry of Health (MoH)
- Médecins Sans Frontières (MSF)
- Médecins Sans Frontières (MSF) – Holland
- Médecins Sans Frontières (MSF) - OCA
- Médecins Sans Frontières (MSF) - Switzerland
- Muslim Aid- UK (Muslim Aid)
- Norwegian Church Aid (NCA)
- National Planning Organization (NPO)
- Norwegian Refugee Council (NRC)
- Plan International Sudan (PIS)
- Practical Action (PA)
- Rural Community Development Organization (RCDO)
- Sudan - State Council for Child Welfare (SCCW)
- Save the Children (SCI)
- Salmin Development Organization (SDO)
- Sudan Family Planning Association (SFPA)
- Solidarités International (SI)
- Sudanese Organization for Research and Development (SORD)
- Sudanese Red Crescent Society (SRCS)
- Tawaki Organization (TAWAKI)
- United Nations Development Programme (UNDP)
- United Nations High Commissioner for Refugees (UNHCR)
- United Nations International Children's Emergency Fund (UNICEF)
- Welfare and Development Charity Organization (WeDCO)
- World Food Programme (WFP)
- Welthungerhilfe (WHH)
- ZOA International Sudan (ZOA)

Gedaref Refugees Population Size Map



The boundaries and names shown and the designations used on this map do not imply official endorsement or acceptance by the United Nations.

Partners Per Sector



Partners Per Sector, Per Refugees Location/ Camp

| Locality | Protection | | Education | | Health & Nutrition | | Food Security & Livelihoods | | Energy & Environment | | Shelter & NFIs Non-food Items | | WASH Water, Sanitation & Hygiene | | Logistic & Camp Management | |
|----------------------------------|------------|--|-----------|---------------|--------------------|---|-----------------------------|------------------------|----------------------|-----------|-------------------------------|----------------------|----------------------------------|--|----------------------------|-----------------|
| | # | Partners | # | Partners | # | Partners | # | Partners | # | Partners | # | Partners | # | Partners | # | Partners |
| Hamdayet - Kassala (Enrey Point) | 2 | CoR, UNHCR | 0 | - | 5 | MoH, MSF, SFPA, SORD, SRCS | 3 | Muslim Aid, WEDCO, WFP | 0 | - | 0 | - | 3 | COOPI, PA, UNICEF | 0 | - |
| Village 8 (Transit center) | 7 | CDF, CoR, PIS, SCCW, SRCS, UNHCR, UNICEF | 2 | MoH, UNICEF | 3 | MoH, MSF, UNICEF | 2 | WeDCO, WFP | 0 | - | 0 | - | 2 | COOPI, CIS | 0 | - |
| Tunaydbah (Settlement) | 12 | ALIGHT, CoR, DRC, GAH, ICRC, IOM, IRC, NCA, SCCW, SCI, UNHCR, UNICEF | 3 | IRW, NRC, SCI | 12 | ALIGHT, IMC, IPPF, IRC, Medair, MoH, MSF, MSF-Holland, MSF-OCA, NCA, SRCS, UNDP | 3 | ACTED, Muslim Aid, WFP | 1 | NCA | 3 | CoR, DRC, UNHCR | 10 | ALIGHT, COOPI, IOM, Medair, MSF, NCA, NPO, SDO, SI, WHH | 3 | CoR, DRC, UNHCR |
| Um Rakuba (Camp) | 11 | ALIGHT, CoR, DRC, GAH, GCCW, IOM, PIS, SCCW, SCI, UNHCR, WHH | 3 | IRW, NRC, SCI | 10 | ALIGHT, CWW, IOM, IPPF, Medair, MC, MSF, SEPA, SRCS, ZOA | 3 | ACTED, Muslim Aid, WFP | 2 | FNC, UNDP | 4 | DRC, NRC, UNHCR, WHH | 13 | CSI, COOPI, IOM, IRC, IRW, MSF, RCDO, SRCS, TWAKI, UNHCR, UNICEF, WHH, ZOA | 3 | CoR, DRC, UNHCR |
| Basundah** | 4 | CoR, DRC, UNHCR, MSF-Switzerland | 0 | - | 3 | MC, SEPA, MSF-Switzerland | 2 | Muslim Aid, WFP | 0 | - | 2 | SRCS, UNHCR | 3 | MSF, SI, UNHCR | 2 | CoR, UNHCR |

** Basunda, temporary reception center and Taya, entry point.

64.5 K
Refugees in GED as of 31 Oct 2021

Refugees Per State

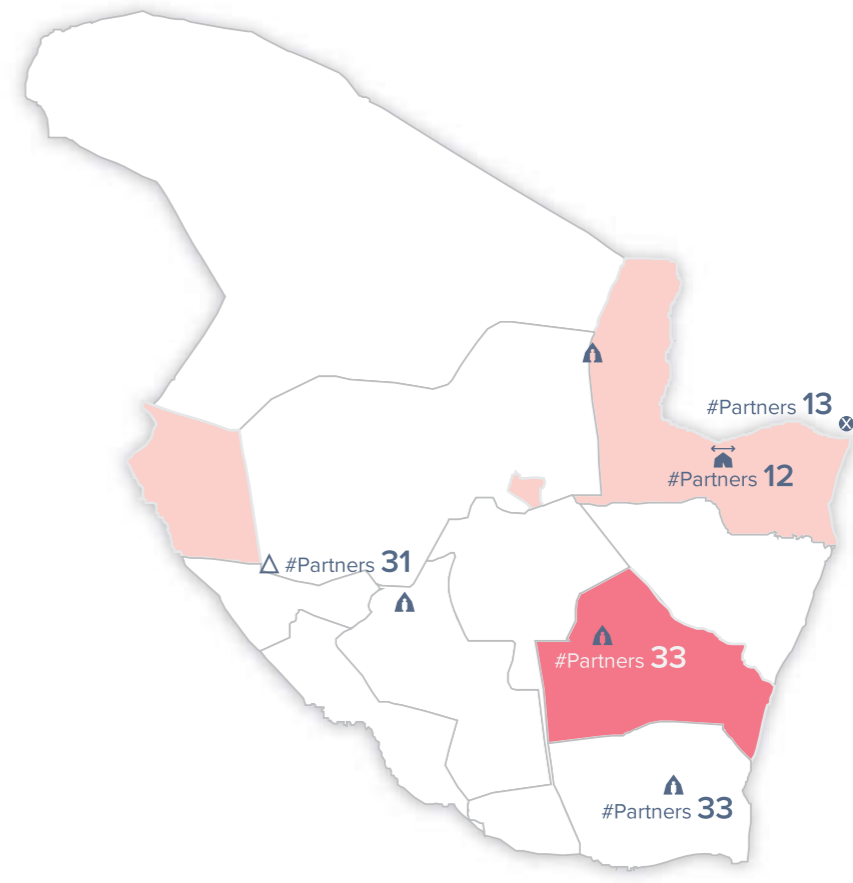
0 - 6K

6K - 12K

12K - 18K

Over 18K

Gedaref Prioritization Map



The boundaries and names shown and the designations used on this map do not imply official endorsement or acceptance by the United Nations.



Severity Needs Scale



11 Partners

Delivering Refugee Response in Blue Nile
As of August 2021*

| Government | United Nations |
|-------------------|----------------|
| - | 8 |
| International NGO | National NGO |
| 3 | - |

* Ethiopian Emergency * Only Ethiopian Emergency Situation.

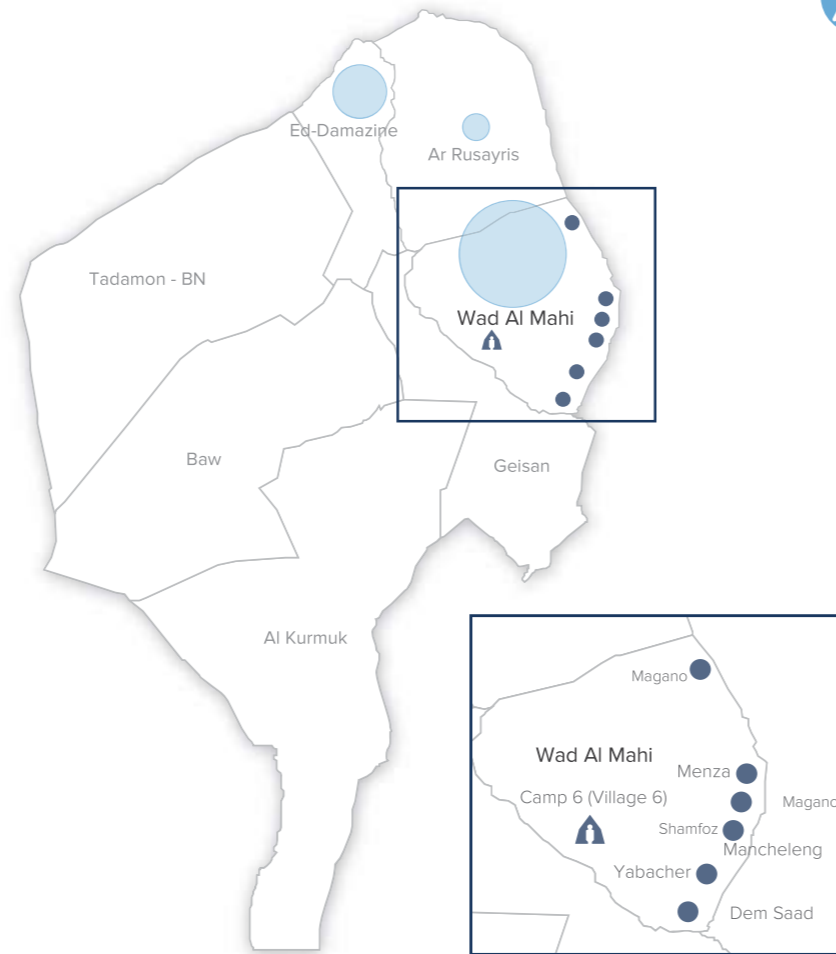
List of Partners

- Food and Agriculture Organization (FAO)
- International Organization for Migration (IOM)
- Médecins Sans Frontières - Spain (MSF-Spain)
- Save the Children International (SCI)
- United Nations High Commissioner for Refugees (UNHCR)
- United Nations International Children's Emergency Fund (UNICEF)
- United Nations Mine Action Service (UNMAS)
- United Nations Population Fund (UNFPA)
- World Food Programme (WFP)
- World Health Organization (WHO)
- World Relief (WR)

Partners Per Sector

| | |
|---|---|
| 4 | 1 |
| 8 | 3 |
| - | 3 |
| 6 | - |

Blue Nile Refugees Population Size Map



The boundaries and names shown and the designations used on this map do not imply official endorsement or acceptance by the United Nations.

11.4 K
Refugees in BNS as of 31 Oct 2021

Refugee Camp
Refugee Location

Refugees Per State

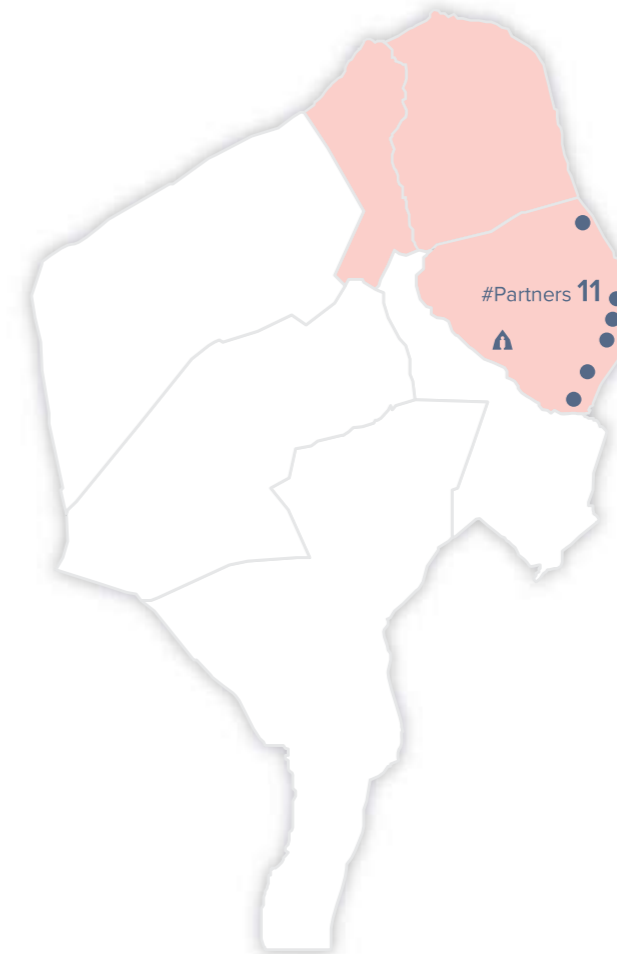
0 - 2K

2K - 4K

4K - 6K

Over 6K

Blue Nile Prioritization Map



The boundaries and names shown and the designations used on this map do not imply official endorsement or acceptance by the United Nations.



Severity Needs Scale



Partners Per Sector, Per Locality / Camp

Partners 0 1-2 3-4 5-6 7and above

| Locality | Protection | Education | Health & Nutrition | Food Security & Livelihoods | Energy & Environment | Shelter & NFIs Non-food Items | WASH Water, Sanitation & Hygiene | Logistic & Camp Management |
|---------------------------|----------------------------|-----------|--|-----------------------------|----------------------|-------------------------------|---|----------------------------|
| Wad Al Mahi | 4 SCI, UNHCR, UNMAS, UNFPA | 1 SCI | 8 FAO, MSF-Spain, SCI, UNHCR, UNICEF, UNFPA, WHO, WR | 3 FAO, WFP, WR | 0 - | 4 IOM, UNHCR, UNICEF, WR | 6 FAO, IOM, MSF-Spain, SCI, UNHCR, UNICEF | 0 - |
| Camp | | | | | | | | |
| Camp 6 (Village 6) | 4 SCI, UNHCR, UNMAS, UNFPA | 1 SCI | 6 FAO, SCI, UNHCR, UNICEF, UNFPA, WHO, WR | 3 FAO, WFP, WR | 0 - | 2 UNHCR, WR | 3 FAO, IOM, UNHCR | 0 - |
| Refugees Locations | | | | | | | | |
| Dem Saad | 0 - | 0 - | 1 MSF-Spain | 1 WFP | 0 - | 2 IOM, UNHCR | 1 MSF-Spain | 0 - |
| Mancheleng | 0 - | 0 - | 1 WHO | 1 WFP | 0 - | 0 - | 0 - | 0 - |
| Menza | 0 - | 0 - | 1 UNICEF | 1 WFP | 0 - | 1 UNICEF | 2 UNHCR, UNICEF | 0 - |
| Yabacher | 2 SCI, UNFPA | 0 - | 4 MSF-Spain, SCI, UNFPA, WHO | 1 WFP | 0 - | 0 - | 2 IOM, SCI | 0 - |



12 Partners

Delivering Refugee Response in White Nile
As of April 2021

| Government | United Nations |
|-------------------|----------------|
| 4 | - |
| International NGO | National NGO |
| 6 | 2 |

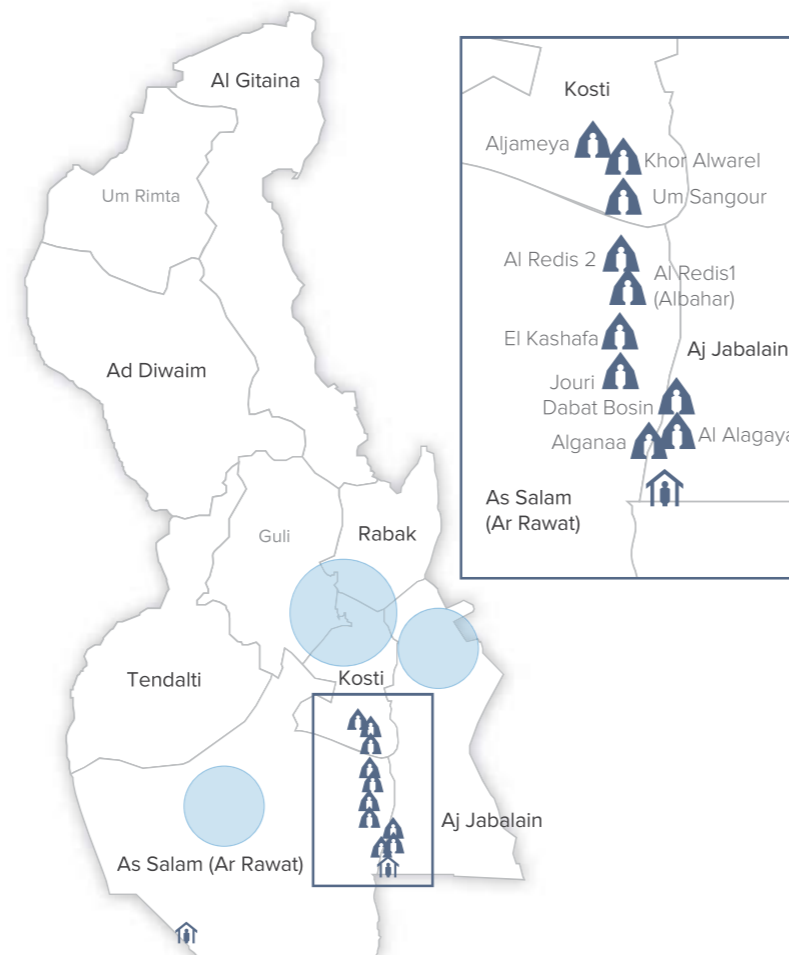
List of Partners

- Adventist Development and Relief Agency (ARDA)
- Al Massar Charity Organization for Nomads Development and Environment (Al Massar)
- ASSIST - Voluntary Humanitarian Assistance Program (ASSIST)
- Catholic Agency For Overseas Development (CAFOD)
- Jasmar Human Security Organization (JASMAR)
- Mercy Corps (MC)
- One World (OW)
- Plan International Sudan (PIS)
- United Nations High Commissioner for Refugees (UNHCR)
- United Nations International Children's Emergency Fund (UNICEF)
- United Nations Population Fund (UNFPA)
- World Food Programme (WFP)

Partners Per Sector

| | |
|---|---|
| 4 | 3 |
| 5 | 6 |
| 2 | 1 |
| 8 | - |

White Nile Refugees Population Size Map



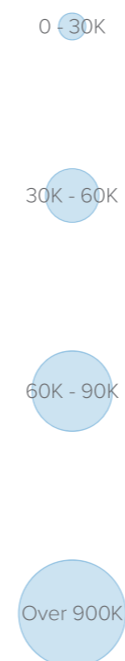
The boundaries and names shown and the designations used on this map do not imply official endorsement or acceptance by the United Nations.

281.1 K

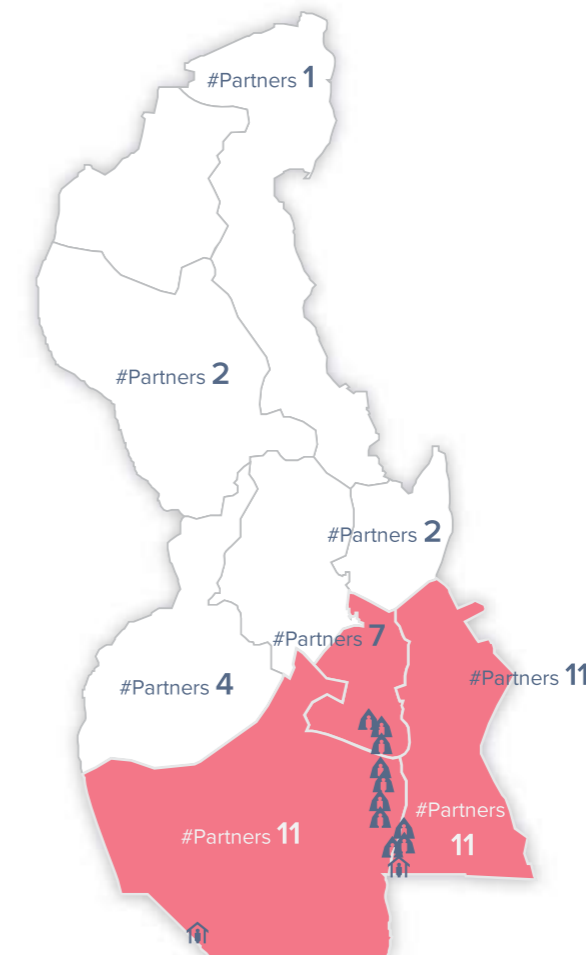
Refugees in WNS as of 31 Oct 2021

- Refugee Camp
- Refugee Center

Refugees Per State



White Nile Prioritization Map



The boundaries and names shown and the designations used on this map do not imply official endorsement or acceptance by the United Nations.

Severity Needs Scale



Partners Per Sector, Per Locality / Camp

| Locality | Protection | Education | Health & Nutrition | Food Security & Livelihoods | Energy & Environment | Shelter & NFIs Non-food Items | WASH Water, Sanitation & Hygiene | Logistic & Camp Management |
|----------------------|---------------------------------|--------------------|-----------------------------|-----------------------------|----------------------|-------------------------------|--|----------------------------|
| Ad Diwaim | 1 MC | 0 - | 1 UNICEF | 0 - | 0 - | 0 - | 0 - | 0 - |
| Aj Jabalain | 4 ARDA, PIS, UNHCR, UNICEF | 2 ARDA, UNHCR | 4 ASSIST, PIS, UNHCR, UNFPA | 4 JASMAR, MC, PIS, WFP | 2 PIS, UNHCR | 1 UNHCR | 6 ARDA, Al Massar, ASSIST, CAFOD, PIS, UNHCR | 0 - |
| Al Gitaina | 0 - | 0 - | 0 - | 1 ARC, ZOA | 0 - | 0 - | 0 - | 0 - |
| As Salam | 4 Al Massar, PIS, UNHCR, UNICEF | 3 ARDA, PIS, UNHCR | 4 ASSIST, PIS, UNHCR, UNFPA | 5 ASSIST, PIS, UNHCR, UNFPA | 2 PIS, UNHCR | 1 UNHCR | 8 ARDA, Al Massar, ASSIST, CAFOD, MC, OW, PIS, UNHCR | 0 - |
| Kosti | 4 Al Massar, PIS, UNHCR, UNICEF | 3 ARDA, PIS, UNHCR | 3 ASSIST, PIS, UNHCR | 4 ARDA, CAFOD, PIS, WFP | 1 UNHCR | 1 UNHCR | 6 ARDA, Al Massar, ASSIST, CAFOD, PIS, UNHCR | 0 - |
| Rabak | 1 UNICEF | 0 - | 0 - | 1 WFP | 0 - | 0 - | 0 - | 0 - |
| Tendalti | 0 - | 0 - | 1 MC | 1 WFP | 0 - | 0 - | 3 MC, OW, PIS | 0 - |
| Camp | | | | | | | | |
| Al Kashafa | 2 PIS, UNHCR | 3 ARDA, PIS, UNHCR | 3 ASSIST, PIS, UNHCR | 3 ARDA, PIS, WFP | 1 UNHCR | 0 - | 1 CAFOD, PIS | 0 - |
| Al Redis 1 (Albahar) | 2 PIS, UNHCR | 2 ARDA, UNHCR | 2 PIS, UNHCR | 2 PIS, WFP | 1 UNHCR | 1 UNHCR | 4 ASSIST, CAFOD, PIS, UNHCR | 0 - |
| Al Redis 2 | 3 Al Massar, PIS, UNHCR | 2 ARDA, UNHCR | 2 PIS, UNHCR | 2 PIS, WFP | 2 PIS, UNHCR | 1 UNHCR | 6 ARDA, Al Massar, ASSIST, CAFOD, PIS, UNHCR | 0 - |
| Jouri | 2 PIS, UNHCR | 2 ARDA, UNHCR | 3 ASSIST, PIS, UNHCR | 2 PIS, WFP | 1 UNHCR | 1 UNHCR | 3 CAFOD, PIS, UNHCR | 0 - |
| Al Jameya | 3 Al Massar, PIS, UNHCR | 2 ARDA, UNHCR | 2 PIS, UNHCR | 3 ARDA, PIS, WFP | 1 UNHCR | 1 UNHCR | 4 ARDA, Al Massar, ASSIST, CAFOD, UNHCR | 0 - |
| Khor Al Wara | 2 PIS, UNHCR | 2 ARDA, UNHCR | 2 PIS, UNHCR | 3 ARDA, PIS, WFP | 1 UNHCR | 1 UNHCR | 2 CAFOD, UNHCR | 0 - |
| Um Sangour | 2 PIS, UNHCR | 2 ARDA, UNHCR | 2 PIS, UNHCR | 2 PIS, WFP | 1 UNHCR | 1 UNHCR | 2 CAFOD, UNHCR | 0 - |
| Alagaya | 2 PIS, UNHCR | 2 ARDA, UNHCR | 2 PIS, UNHCR | 3 JASMAR, PIS, WFP | 2 PIS, UNHCR | 1 UNHCR | 3 ASSIST, CAFOD, UNHCR | 0 - |
| Dabat Bosin | 3 Al Massar, PIS, UNHCR | 2 ARDA, UNHCR | 3 ASSIST, PIS, UNHCR | 3 JASMAR, PIS, WFP | 1 UNHCR | 1 UNHCR | 5 ARDA, Al Massar, CAFOD, PIS, UNHCR | 0 - |
| Alganaa | 0 - | 0 - | 0 - | 1 WFP | 0 - | 0 - | 0 - | 0 - |

Partners 0 1-2 3-4 5-6 7and above



4 Partners

Delivering Refugee Response in Central Darfur
As of April 2021

| Government | United Nations |
|-------------------|----------------|
| 1 | 1 |
| International NGO | National NGO |
| 2 | - |

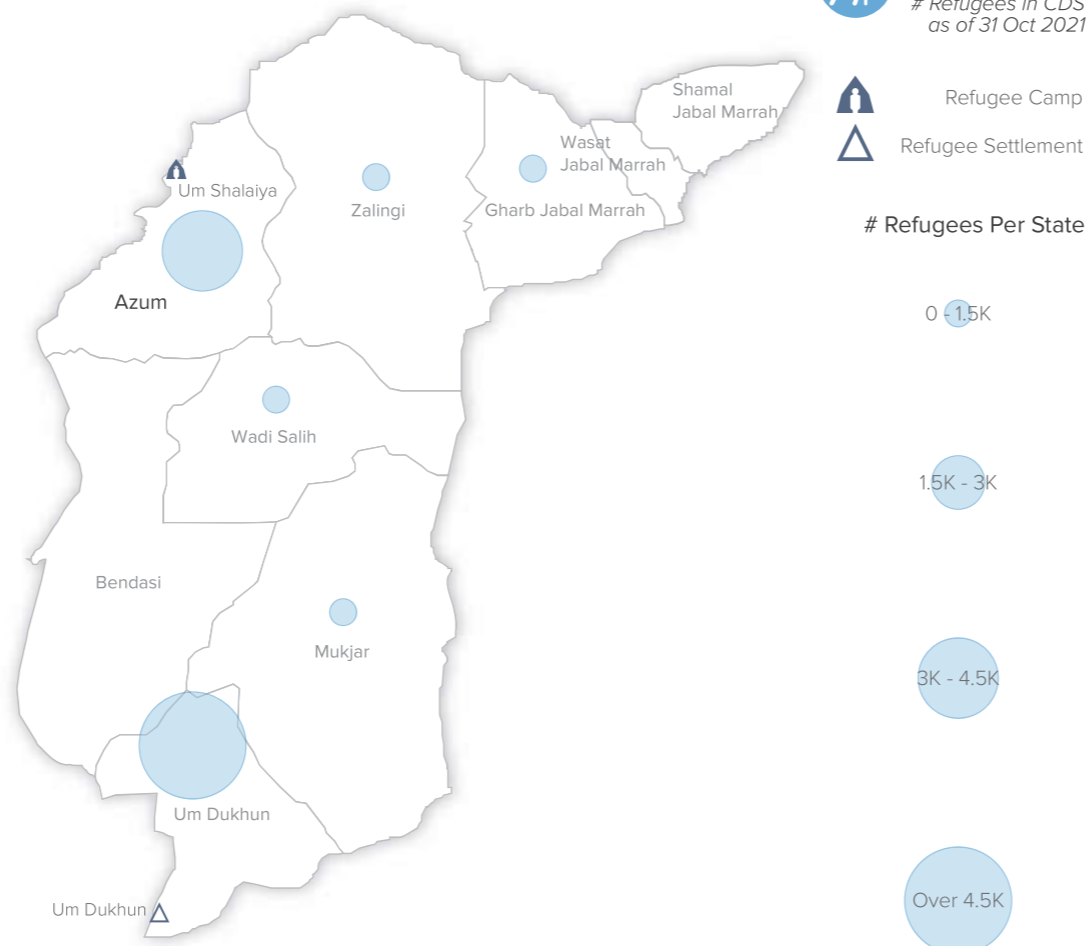
List of Partners

- Catholic Relief Services (CRS)
- Commission Of Refugees (COR)
- Save the Children International (SCI)
- United Nations High Commissioner for Refugees (UNHCR)

Partners Per Sector

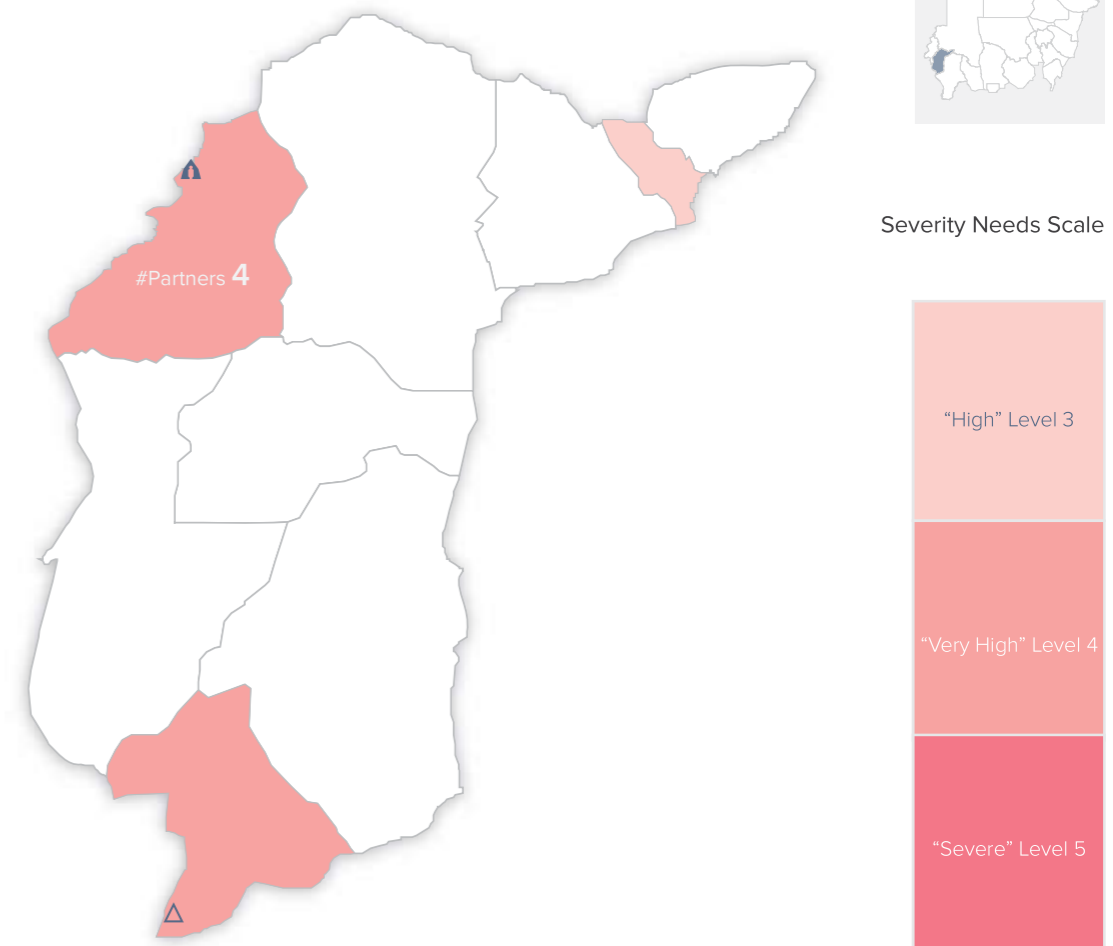
| | |
|---|---|
| 2 | 1 |
| 1 | 2 |
| 1 | 1 |
| 1 | 1 |

Central Darfur Refugees Population Size Map



The boundaries and names shown and the designations used on this map do not imply official endorsement or acceptance by the United Nations.

Central Darfur Prioritization Map



The boundaries and names shown and the designations used on this map do not imply official endorsement or acceptance by the United Nations.

Partners Per Sector, Per Locality / Camp

| Locality | # Partners | | | | | | | | |
|-----------------|--------------|-----------|--------------------|-----------------------------|----------------------|-------------------------------|----------------------------------|----------------------------|--|
| | Protection | Education | Health & Nutrition | Food Security & Livelihoods | Energy & Environment | Shelter & NFIs Non-food Items | WASH Water, Sanitation & Hygiene | Logistic & Camp Management | |
| Azum | 2 SCI, UNHCR | 1 SCI | 1 SCI | 2 CRS, SCI | 1 SCI | 1 SCI | 1 SCI | 1 CoR | |
| Camp | | | | | | | | | |
| Um Shalaya Camp | 1 UNHCR | 1 SCI | 1 SCI | 2 CRS, SCI | 1 SCI | 1 SCI | 1 SCI | 1 CoR | |



5 Partners

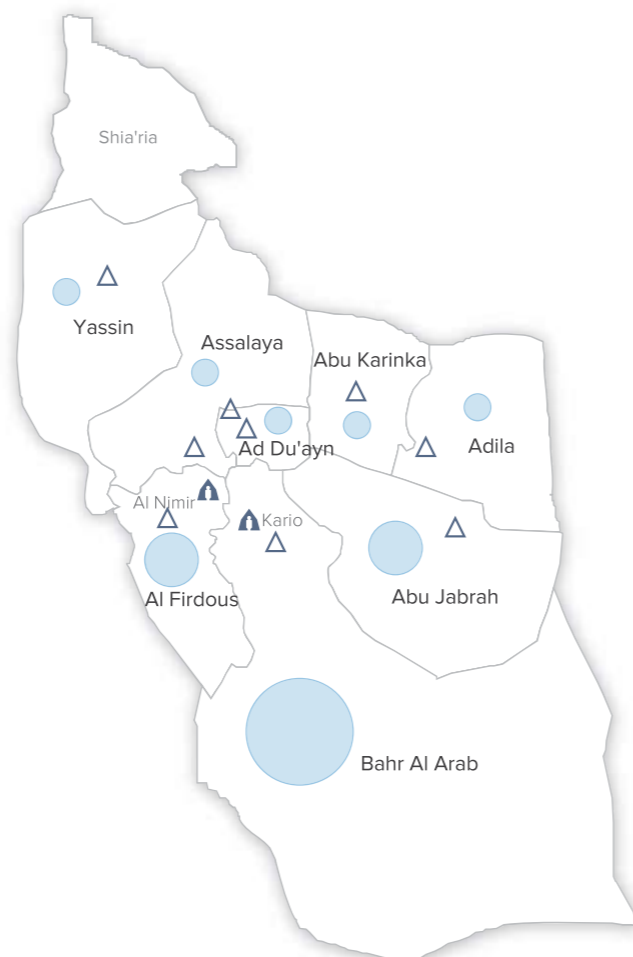
Delivering Refugee Response in East Darfur
As of April 2021

| Government | - | United Nations | - |
|-------------------|---|----------------|---|
| International NGO | 3 | National NGO | 2 |

List of Partners

- Al Manar Voluntary Organization (AMVO)
- American Refugee Committee (Alight)
- CARE International Switzerland (CIS)
- Mutawinat Benevolent Organization (MUTAWINAT)
- ZOA International Sudan (ZOA)

East Darfur Refugees Population Size Map




The boundaries and names shown and the designations used on this map do not imply official endorsement or acceptance by the United Nations.

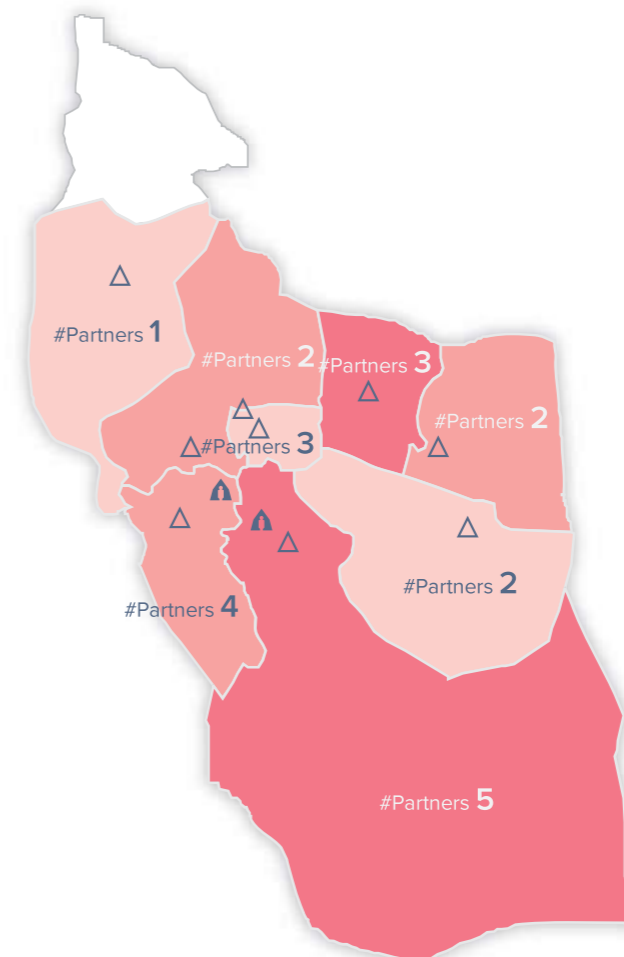
94.3 K
Refugees in EDS
as of 30 Sep 2021

Refugee Camp
Refugee Settlement

Refugees Per State



East Darfur Prioritization Map



The boundaries and names shown and the designations used on this map do not imply official endorsement or acceptance by the United Nations.

Severity Needs Scale



Partners Per Sector

| | | | |
|----------------------------------|---|-------------------------------|---|
| Protection | 1 | Education | - |
| Health & Nutrition | 2 | Food Security & Livelihoods | 2 |
| Energy & Environment | - | Shelter & NFIs Non-food Items | 1 |
| WASH Water, Sanitation & Hygiene | 2 | Logistic & Camp Management | - |

Partners Per Sector, Per Locality / Camp

| Locality | Protection | | Education | | Health & Nutrition | | Food Security & Livelihoods | | Energy & Environment | | Shelter & NFIs Non-food Items | | WASH Water, Sanitation & Hygiene | | Logistic & Camp Management | |
|---------------|------------|-----------|-----------|---------|--------------------|--------------|-----------------------------|-------------|----------------------|---------|-------------------------------|---------|----------------------------------|-------------|----------------------------|---------|
| | # | Partner | # | Partner | # | Partner | # | Partner | # | Partner | # | Partner | # | Partner | # | Partner |
| Abu Jabrah | 0 | - | 0 | - | 0 | - | 2 | Alight, ZOA | 0 | - | 1 | Alight | 1 | Alight | 0 | - |
| Abu Karinka | 0 | - | 0 | - | 1 | Alight | 1 | ZOA | 0 | - | 1 | Alight | 2 | Alight, CIS | 0 | - |
| Ad Du'ayn | 0 | - | 0 | - | 2 | AMVO, Alight | 0 | - | 0 | - | 0 | - | 2 | Alight, CIS | 0 | - |
| Adila | 0 | - | 0 | - | 1 | Alight | 2 | Alight, ZOA | 0 | - | 1 | Alight | 1 | Alight | 0 | - |
| Al Firdous | 1 | MUTAWINAT | 0 | - | 2 | AMVO, Alight | 0 | - | 0 | - | 1 | Alight | 2 | Alight, CIS | 0 | - |
| Assalaya | 0 | - | 0 | - | 1 | Alight | 1 | Alight, ZOA | 0 | - | 1 | Alight | 2 | Alight, CIS | 0 | - |
| Bahr Al Arab | 1 | MUTAWINAT | 0 | - | 1 | AMVO | 1 | ZOA | 0 | - | 1 | Alight | 1 | CIS | 0 | - |
| Yassin | 0 | - | 0 | - | 1 | Alight | 0 | - | 0 | - | 1 | Alight | 0 | - | 0 | - |
| Camp | | | | | | | | | | | | | | | | |
| Al Nimir camp | 1 | MUTAWINAT | 0 | - | 2 | AMVO, Alight | 0 | - | 0 | - | 1 | Alight | 2 | Alight, CIS | 0 | - |
| Kario camp | 1 | MUTAWINAT | 0 | - | 1 | AMVO | 1 | ZOA | 0 | - | 1 | Alight | 0 | - | 0 | - |

Partners: 0, 1-2, 3-4, 5-6, 7 and above



8 Partners

Delivering Refugee Response in North Darfur As of April 2021

| Government | United Nations |
|-------------------|----------------|
| 2 | 1 |
| International NGO | National NGO |
| 2 | 3 |

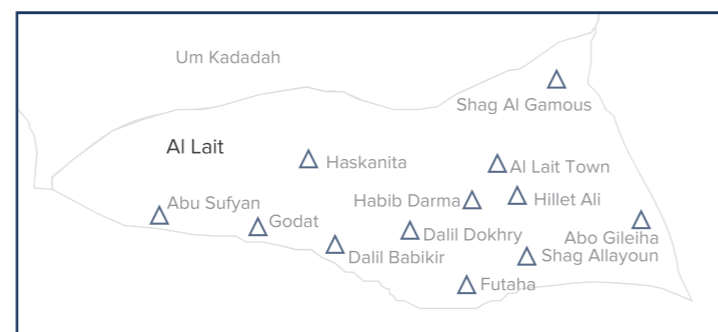
List of Partners

- Africa Humanitarian Action (AHA)
- Auttach Organization (AUTTACH)
- Mutawinat Benevolent Organization (MUTAWINAT)
- Sahari Organization for Development (SAHARI)
- State Ministry of Education (SMoE)
- State Ministry of Health (SMoH)
- United Nations High Commissioner for Refugees (UNHCR)
- Welthungerhilfe (WHH)

Partners Per Sector

| | |
|---|---|
| 4 | 2 |
| 1 | - |
| - | 2 |
| 1 | - |

North Darfur Refugees Population Size Map



The boundaries and names shown and the designations used on this map do not imply official endorsement or acceptance by the United Nations.

Partners Per Sector, Per Locality / Camp

| Locality | Protection | Education | Health & Nutrition | Food Security & Livelihoods | Energy & Environment | Shelter & NFIs Non-food Items | WASH Water, Sanitation & Hygiene | Logistic & Camp Management |
|-----------|---------------------------------|-----------------|--------------------|-----------------------------|----------------------|-------------------------------|----------------------------------|----------------------------|
| Al Fasher | 1 MUTAWINAT | 0 - | 1 SMoH | 0 - | 0 - | 0 - | 0 - | 0 - |
| Al Lait | 4 AHA, MUTAWINAT, SAHARI, UNHCR | 2 AUTTACH, SMoE | 1 SMoH | 0 - | 0 - | 2 AHA, UNHCR | 1 WHH | 0 - |

31 K

Refugees in NDS as of 31 Oct 2021

Refugee Settlement

Refugees Per State

0 - 8K

8K - 16K

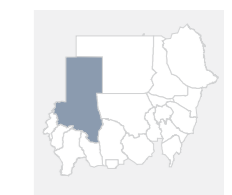
16K - 24K

Over 24K

North Darfur Prioritization Map



The boundaries and names shown and the designations used on this map do not imply official endorsement or acceptance by the United Nations.



Severity Needs Scale



13 Partners

Delivering Refugee Response in South Darfur As of April 2021

| Government | United Nations |
|-------------------|----------------|
| 4 | 3 |
| International NGO | National NGO |
| 5 | 1 |

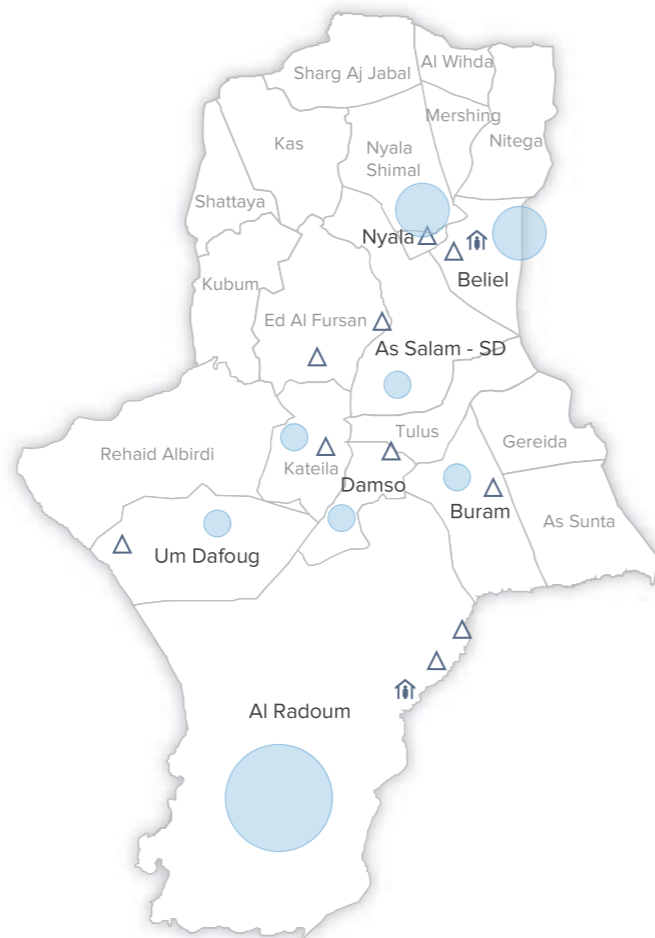
List of Partners

- American Refugee Committee (Alight)
- Commission Of Refugees (CoR)
- National Initiative for Development Organization (NIDO)
- Noworgian Church Aid (NCA)
- Oxfam America (Oxfam)
- State Ministry of Health (SMoH)
- State Ministry of Social Affairs (MoSA)
- United Methodist Committee on Relief (UMCOR)
- United Nations High Commissioner for Refugees (UNHCR)
- United Nations International Children's Emergency Fund (UNICEF)
- Water and Environmental Sanitation (WES)
- World Food Programme (WFP)
- World Vision International (WVI)

Partners Per Sector

| | |
|---|---|
| 4 | 2 |
| 6 | 3 |
| - | 3 |
| 8 | - |

South Darfur Refugees Population Size Map




The boundaries and names shown and the designations used on this map do not imply official endorsement or acceptance by the United Nations.

56.9K

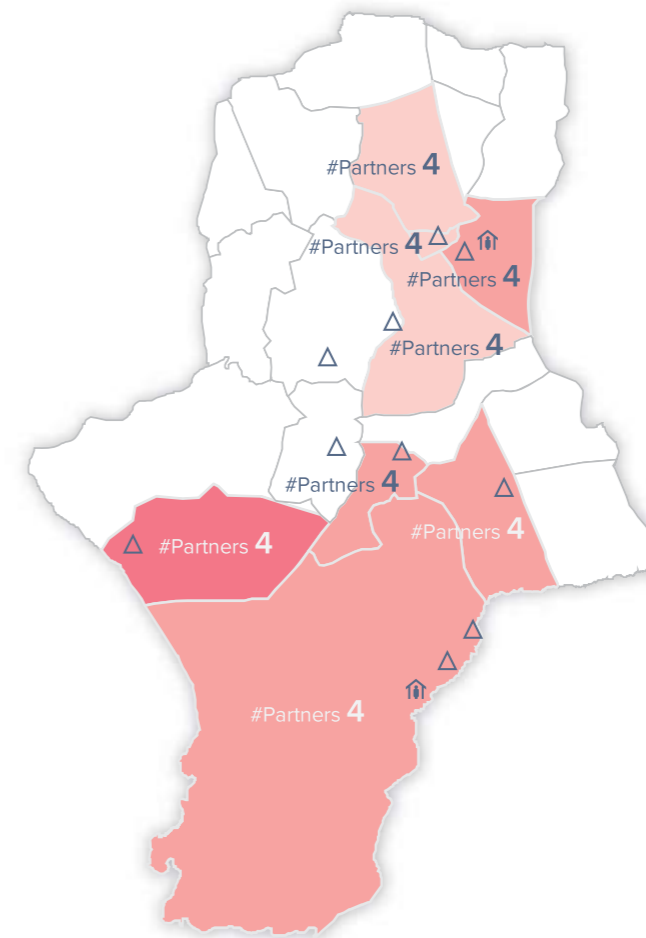
Refugees in SDS as of 31 Oct 2021

- Reception Centre
- Refugee Settlement

Refugees Per State



South Darfur Prioritization Map



The boundaries and names shown and the designations used on this map do not imply official endorsement or acceptance by the United Nations.

Severity Needs Scale



Partners Per Sector, Per Locality / Camp

| Locality | Protection | | Education | | Health & Nutrition | | Food Security & Livelihoods | | Energy & Environment | | Shelter & NFIs Non-food Items | | WASH Water, Sanitation & Hygiene | | Logistic & Camp Management | |
|---------------|------------|--------------------------|-----------|----------|--------------------|------------------|-----------------------------|----------|----------------------|----------|-------------------------------|------------|----------------------------------|-------------------------------------|----------------------------|----------|
| | # | Partners | # | Partners | # | Partners | # | Partners | # | Partners | # | Partners | # | Partners | # | Partners |
| Al Radoum | 2 | MoSA, UNHCR | 1 | UNICEF | 3 | NCA, UNICEF, WVI | 1 | WFP | 0 | - | 2 | NCA, WVI | 6 | NCA, Oxfam, UNHCR, UNICEF, WES, WVI | 0 | - |
| As Salam - SD | 1 | UNICEF | 1 | UNICEF | 1 | SMoH | 0 | - | 0 | - | 1 | NCA | 2 | UNHCR, WES | 0 | - |
| Beliel | 4 | CoR, MoSA, UNHCR, UNICEF | 1 | UNICEF | 2 | NCA, WVI | 2 | NCA, WFP | 0 | - | 2 | NCA, UNHCR | 2 | Alight, WVI | 0 | - |
| Buram | 1 | UNICEF | 1 | UNICEF | 1 | NIDO | 0 | - | 0 | - | 1 | NCA | 3 | UMCOR, UNHCR, WVI | 0 | - |
| Damso | 1 | UNICEF | 1 | UNICEF | 2 | Alight, WVI | 0 | - | 0 | - | 1 | NCA | 1 | WVI | 0 | - |
| Nyala | 2 | CoR, UNHCR | 1 | WVI | 1 | SMoH | 1 | WVI | 0 | - | 0 | - | 0 | - | 0 | - |
| Um Dafoug | 1 | CoR | 0 | - | 1 | WVI | 2 | NCA, WFP | 0 | - | 1 | NCA | 0 | - | 0 | - |

Partners: 0, 1-2, 3-4, 5-6, 7 and above



11 Partners

Delivering Refugee Response in South Kordofan As of April 2021

| Government | United Nations |
|-------------------|----------------|
| 4 | 2 |
| International NGO | National NGO |
| 4 | 1 |

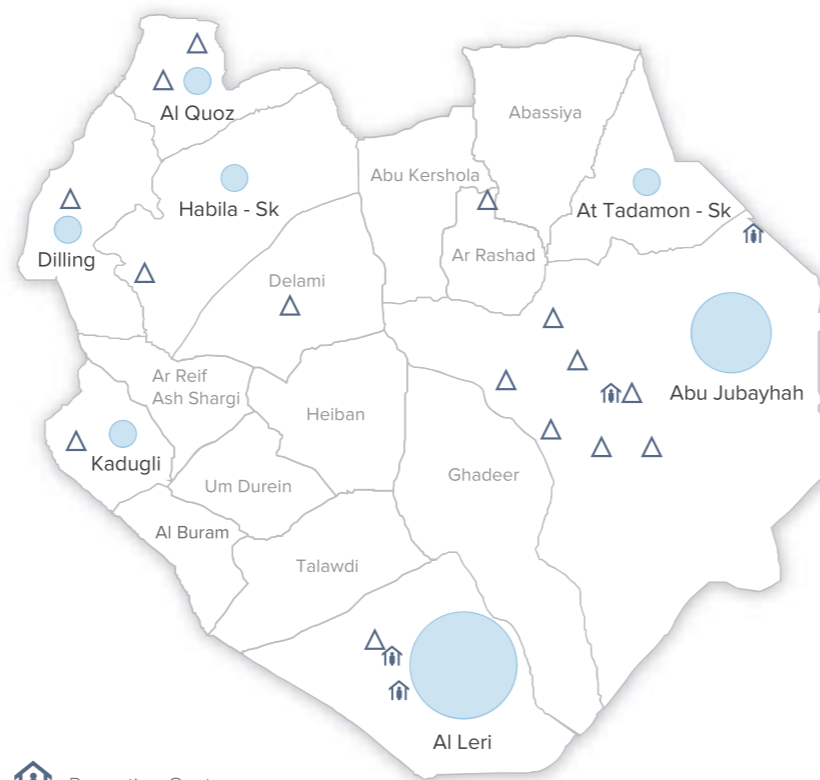
List of Partners

- CARE International Switzerland (CIS)
- Commission Of Refugees (CoR)
- Concern Worldwide (CWW)
- Mutawinat Benevolent Organization (MUTAWINAT)
- Save the Children International (SCI)
- State Ministry of Health (SMoH)
- State Ministry of Social Affairs (MoSA)
- United Nations High Commissioner for Refugees (UNHCR)
- United Nations International Children's Emergency Fund (UNICEF)
- Water and Environmental Sanitation (WES)
- World Vision International (WVI)

Partners Per Sector

| | |
|---|---|
| 5 | 1 |
| 5 | 2 |
| - | 1 |
| 3 | 1 |

South Kordofan Refugees Population Size Map



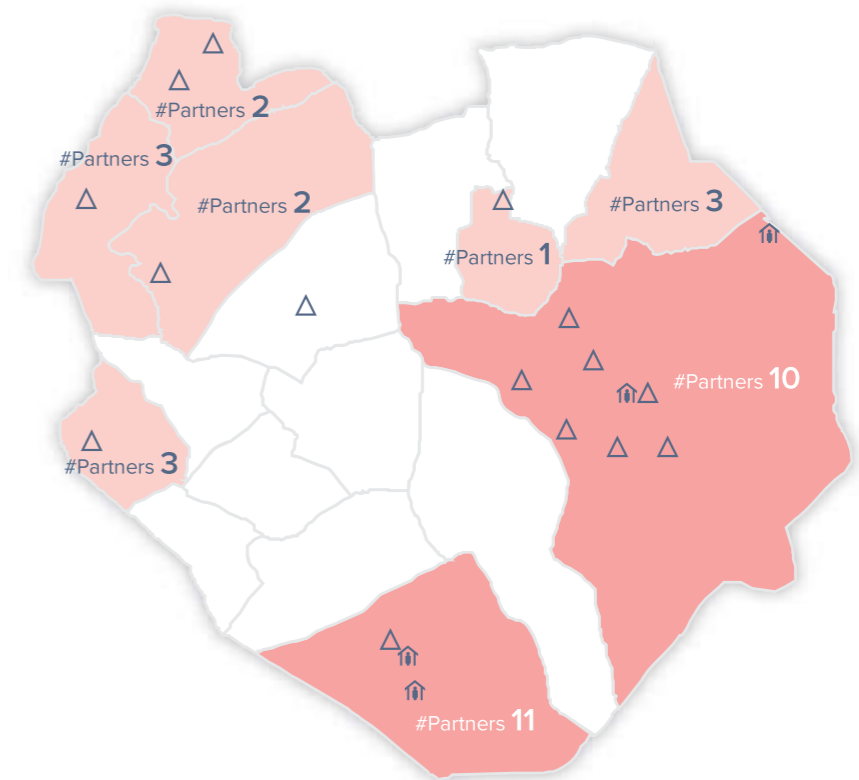
Reception Center
 Refugee Settlement



The boundaries and names shown and the designations used on this map do not imply official endorsement or acceptance by the United Nations.

41 K
 # Refugees in SKS as of 30 Sep 2021

South Kordofan Prioritization Map



The boundaries and names shown and the designations used on this map do not imply official endorsement or acceptance by the United Nations.

Partners Per Sector, Per Locality

| Locality | Protection | | Education | | Health & Nutrition | | Food Security & Livelihoods | | Energy & Environment | | Shelter & NFIs Non-food Items | | WASH Water, Sanitation & Hygiene | | Logistic & Camp Management | |
|---------------|------------|----------------------------------|-----------|----------|--------------------|---------------------|-----------------------------|----------|----------------------|----------|-------------------------------|----------|----------------------------------|------------------|----------------------------|----------|
| | # | Partners | # | Partners | # | Partners | # | Partners | # | Partners | # | Partners | # | Partners | # | Partners |
| Abu Jubayhah | 4 | MUTAWINAT, MoSA, UNHCR, WVI | 1 | UNICEF | 3 | SCI, SMoH, WVI | 2 | SCI, WVI | 0 | - | 1 | SCI | 3 | CIS, UNICEF, WES | 1 | CoR |
| Al Leri | 5 | CoR, MUTAWINAT, MoSA, UNHCR, WVI | 1 | UNICEF | 4 | CIS, CWW, SMoH, WVI | 2 | SCI, WVI | 0 | - | 0 | - | 3 | CIS, UNICEF, WES | 1 | CoR |
| Al Quoz | 1 | MoSA | 0 | - | 0 | - | 1 | SCI | 0 | - | 1 | SCI | 0 | - | 0 | - |
| At Tadamon_SK | 2 | CoR, UNHCR | 0 | - | 1 | SMoH | 0 | - | 0 | - | 0 | - | 0 | - | 0 | - |
| Dilling | 1 | MoSA | 0 | - | 0 | - | 1 | SCI | 0 | - | 1 | SCI | 0 | - | 1 | CoR |
| Habila_SK | 1 | MoSA | 0 | - | 0 | - | 1 | SCI | 0 | - | 1 | SCI | 0 | - | 0 | - |
| Kadugli | 1 | MoSA | 0 | - | 0 | - | 1 | SCI | 0 | - | 1 | SCI | 0 | - | 1 | CoR |



10 Partners

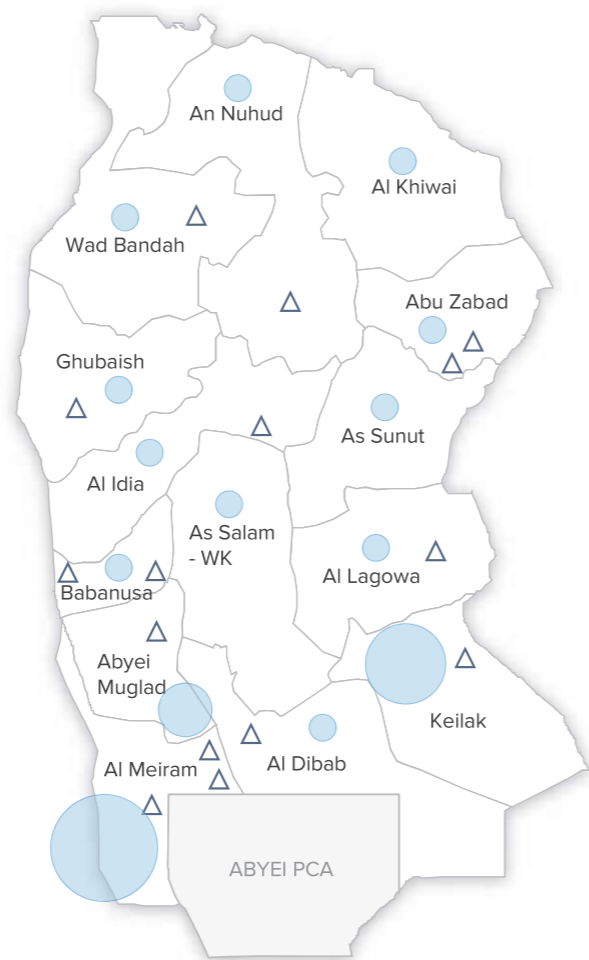
Delivering Refugee Response in West Kordofan As of April 2021

| Government | United Nations |
|-------------------|----------------|
| - | 5 |
| International NGO | National NGO |
| 3 | 2 |

List of Partners

- Al Manar Voluntary Organization (AMVO)
- Concern Worldwide (CWW)
- Global Aid Hand (GAH)
- International Organization for Migration (IOM)
- Islamic Relief Worldwide (IRW)
- Sudanese Red Crescent Society (SRCS)
- United Nations High Commissioner for Refugees (UNHCR)
- United Nations International Children's Emergency Fund (UNICEF)
- World Food Programme (WFP)
- World Health Organization (WHO)

West Kordofan Refugees Population Size Map




The boundaries and names shown and the designations used on this map do not imply official endorsement or acceptance by the United Nations. Abyei region: Final status of the Abyei area is not yet determined.

62.6 K

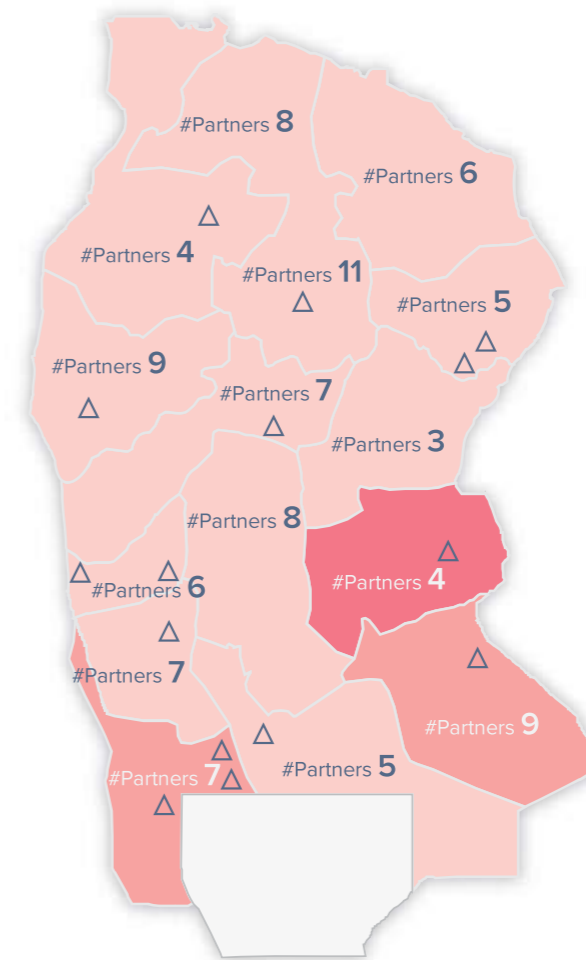
Refugees in WKS as of 30 Sep 2021

△ Refugee Settlement

Refugees Per State



West Kordofan Prioritization Map



The boundaries and names shown and the designations used on this map do not imply official endorsement or acceptance by the United Nations. Abyei region: Final status of the Abyei area is not yet determined.

Severity Needs Scale



Partners Per Sector, Per Locality / Camp

Partners: 0, 1-2, 3-4, 5-6, 7 and above

Partners Per Sector

| | |
|---|---|
| 3 | 2 |
| 6 | 4 |
| - | 3 |
| 3 | - |

| Locality | Protection | Education | Health & Nutrition | Food Security & Livelihoods | Energy & Environment | Shelter & NFIs Non-food Items | WASH Water, Sanitation & Hygiene | Logistic & Camp Management |
|--------------|-----------------|---------------|-----------------------|-----------------------------|----------------------|-------------------------------|----------------------------------|----------------------------|
| Abu Zabad | 1 UNHCR | 0 - | 3 AMVO, CWW, WHO | 2 CWW, SRCS | 0 - | 2 SRCS, UNHCR | 0 - | 0 - |
| Abyei Muglad | 2 UNHCR, UNICEF | 0 - | 3 AMVO, CWW, WHO | 3 CWW, SRCS, WFP | 0 - | 2 SRCS, UNHCR | 0 - | 0 - |
| Al Dibab | 1 UNHCR | 0 - | 2 AMVO, WHO | 2 SRCS, WFP | 0 - | 2 SRCS, UNHCR | 0 - | 0 - |
| Al Idia | 2 GAH, UNHCR | 0 - | 4 AMVO, CWW, GAH, WHO | 3 CWW, SRCS, WFP | 0 - | 2 SRCS, UNHCR | 1 GAH | 0 - |
| Al Khiwai | 1 UNHCR | 0 - | 3 AMVO, IRW, WHO | 2 SRCS, WFP | 0 - | 2 SRCS, UNHCR | 0 - | 0 - |
| Al Lagowa | 1 GAH | 0 - | 4 CWW, GAH, IRW, WHO | 1 CWW | 0 - | 0 - | 1 GAH | 0 - |
| Al Meiram | 2 UNHCR, UNICEF | 1 UNICEF | 3 AMVO, CWW, WHO | 3 CWW, SRCS, WFP | 0 - | 2 SRCS, UNHCR | 0 - | 0 - |
| An Nuhud | 2 GAH, UNHCR | 1 IRW | 4 AMVO, CWW, GAH, WHO | 4 CWW, IRW, SRCS, WFP | 0 - | 2 SRCS, UNHCR | 2 GAH, IRW | 0 - |
| As Salam_WK | 1 UNHCR | 0 - | 4 AMVO, CWW, IRW, WHO | 3 CWW, SRCS, WFP | 0 - | 3 IOM, SRCS, UNHCR | 0 - | 0 - |
| As Sunut | 1 GAH | 0 - | 3 GAH, IRW, WHO | 0 - | 0 - | 0 - | 1 GAH | 0 - |
| Babanusa | 1 UNHCR | 0 - | 3 AMVO, IRW, WHO | 2 SRCS, WFP | 0 - | 2 SRCS, UNHCR | 0 - | 0 - |
| Ghubaish | 1 UNHCR | 2 IRW, UNICEF | 4 AMVO, CWW, IRW, WHO | 4 CWW, IRW, SRCS, WFP | 0 - | 3 IOM, SRCS, UNHCR | 1 IRW | 0 - |
| Keilak | 1 UNHCR | 1 UNICEF | 1 AMVO | 3 CWW, SRCS, WFP | 0 - | 3 IOM, SRCS, UNHCR | 1 IRW | 0 - |
| Wad Bandah | 0 - | 1 UNICEF | 2 IRW, WHO | 1 WFP | 0 - | 0 - | 0 - | 0 - |

