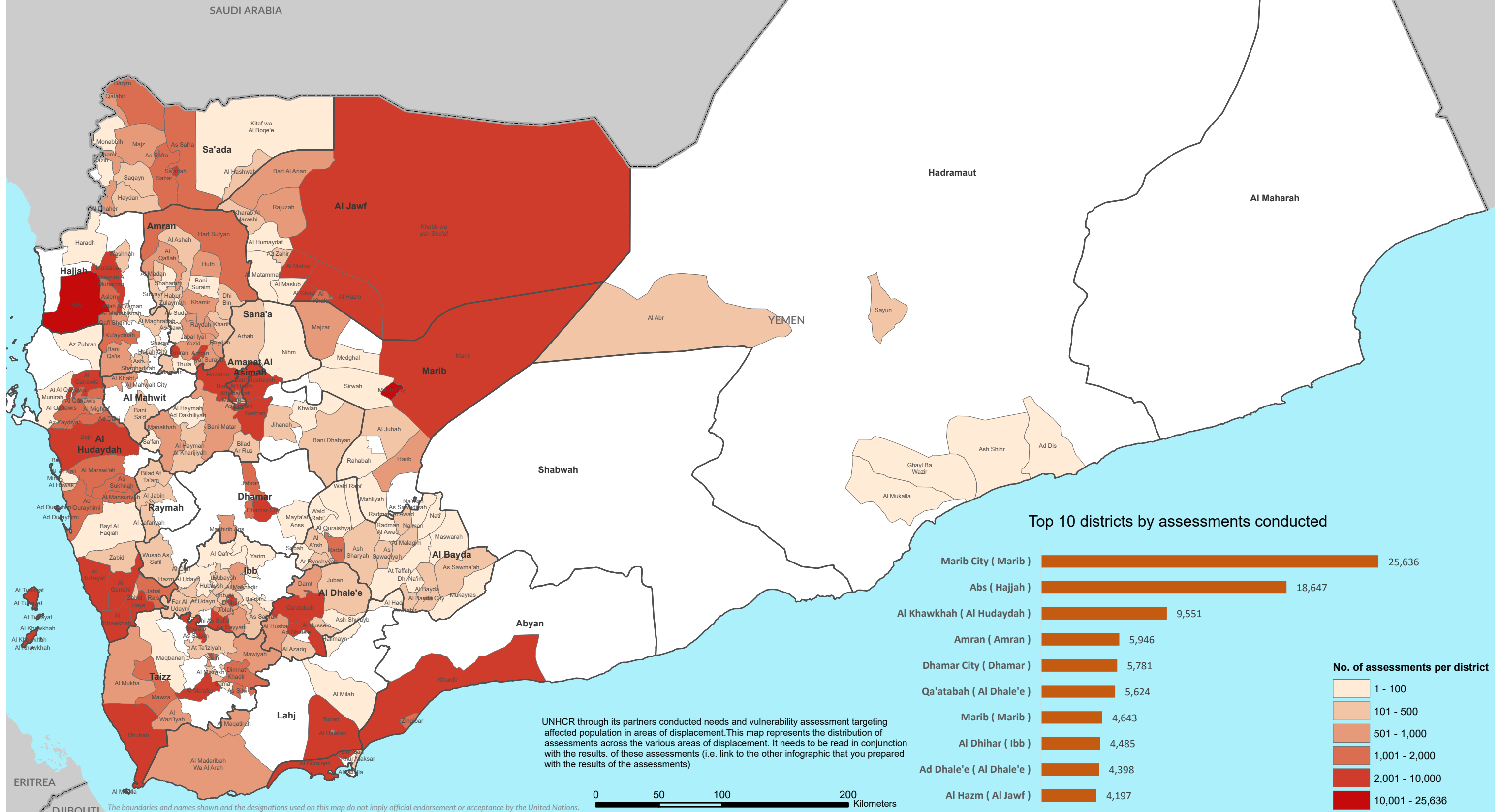


UNHCR conducted 237,243 assessments between January and end of December 2021.

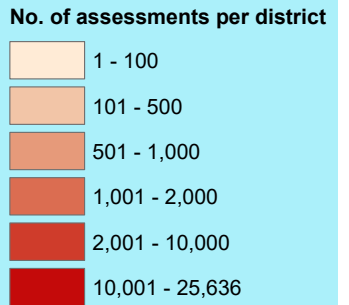
The assessments covered 19 out of 22 governorates and 207 districts out of the 333 districts in the country.

Around 30% of the assessments were done in 6 districts: Marib city, Abs, Alkhawkha, Amran, Dhamar city and Qa'atabah




Top 10 districts by assessments conducted

Marib City (Marib)	25,636
Abs (Hajjah)	18,647
Al Khawkha (Al Hudaydah)	9,551
Amran (Amran)	5,946
Dhamar City (Dhamar)	5,781
Qa'atabah (Al Dhale'e)	5,624
Marib (Marib)	4,643
Al Dhihar (Ibb)	4,485
Ad Dhale'e (Al Dhale'e)	4,398
Al Hazm (Al Jawf)	4,197



UNHCR through its partners conducted needs and vulnerability assessment targeting affected population in areas of displacement. This map represents the distribution of assessments across the various areas of displacement. It needs to be read in conjunction with the results of these assessments (i.e. link to the other infographic that you prepared with the results of the assessments)



The boundaries and names shown and the designations used on this map do not imply official endorsement or acceptance by the United Nations.