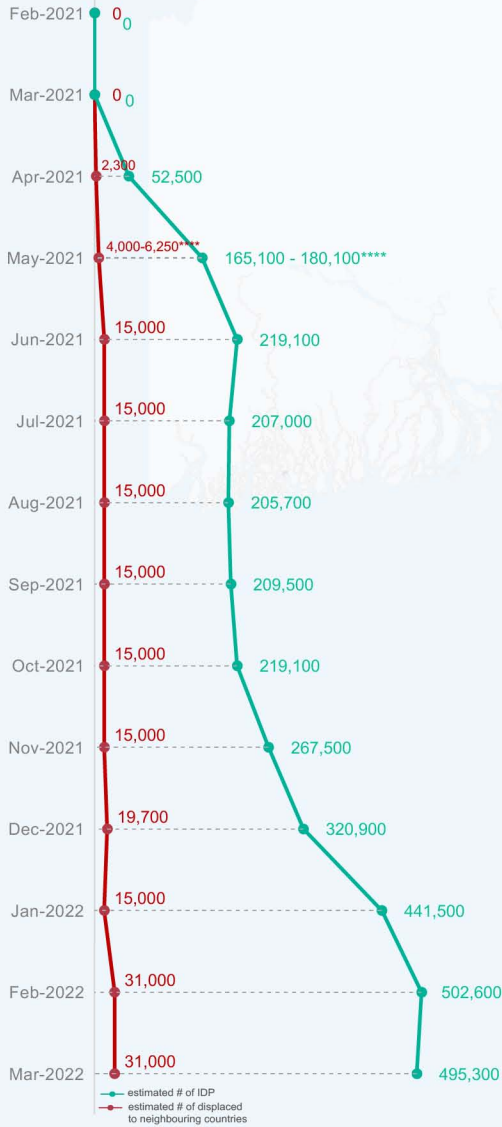


Key figures

Estimated # of IDPs 495,300
 Estimated # of displaced to neighbouring countries 31,000

Estimated displacement figures by Month

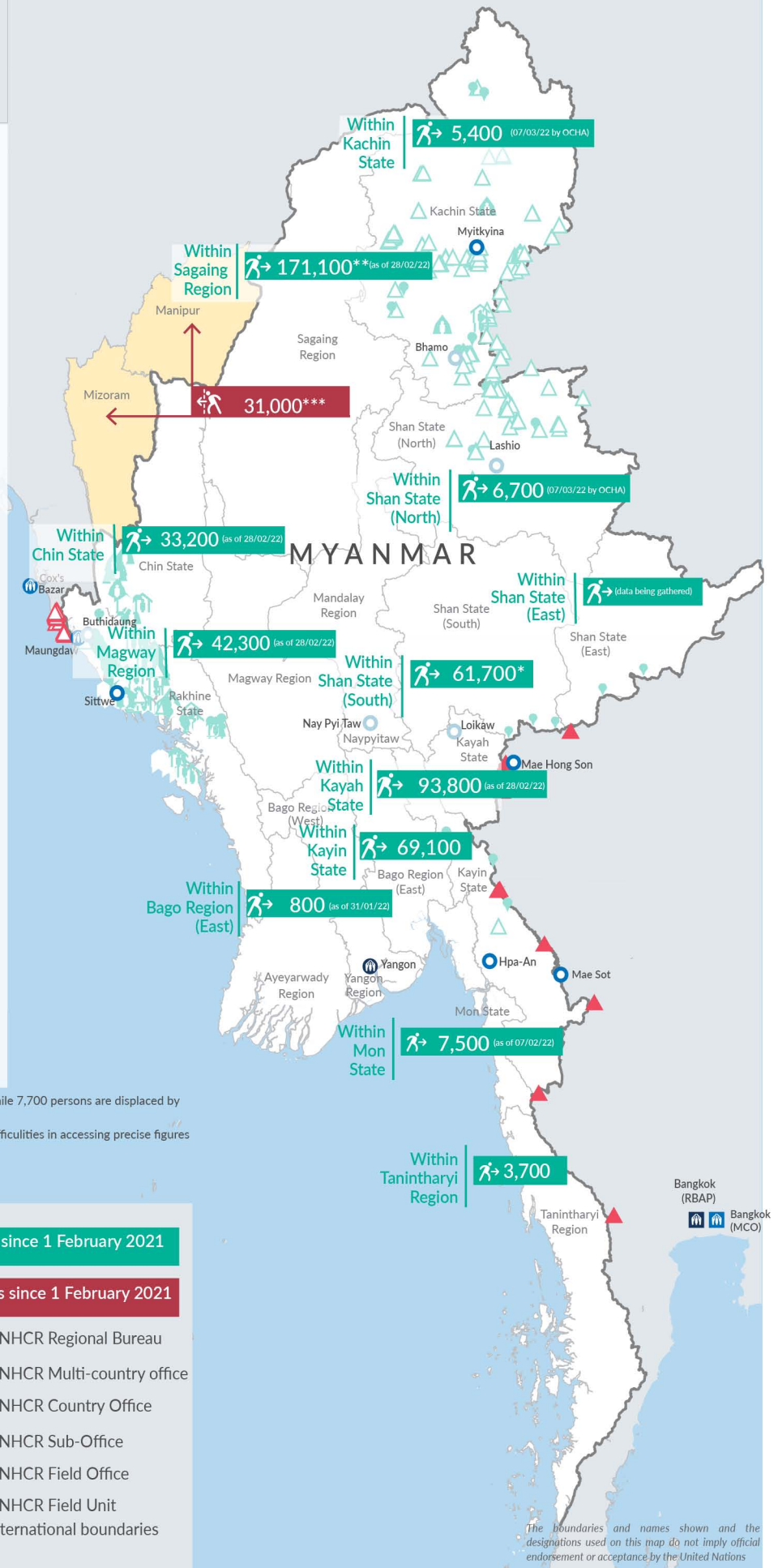


*54,000 persons are displaced by armed conflict in neighbouring Kayah State while 7,700 persons are displaced by inter-EAO conflict between SSPP and RCSS
 **Number may fluctuate in Sagaing Region due to the uncertain situation and difficulties in accessing precise figures
 ***Estimates by UNHCR
 ****Range of figures was used while data collection was in progress

Estimated internal displacement within Myanmar since 1 February 2021 (rounded to the nearest hundred)

Estimated displacement to neighbouring countries since 1 February 2021

- IDP unplanned settlement (pre-1 Feb 2021)
- IDP Center (pre-1 Feb 2021)
- IDP spontaneous location (pre-1 Feb 2021)
- IDP planned settlement (pre-1 Feb 2021)
- Temporary shelter for displaced people from Myanmar
- Refugee, planned settlement
- States/Provinces with new arrivals
- UNHCR Regional Bureau
- UNHCR Multi-country office
- UNHCR Country Office
- UNHCR Sub-Office
- UNHCR Field Office
- UNHCR Field Unit
- International boundaries




The boundaries and names shown on this map do not imply official endorsement or acceptance by the United Nations


Key figures

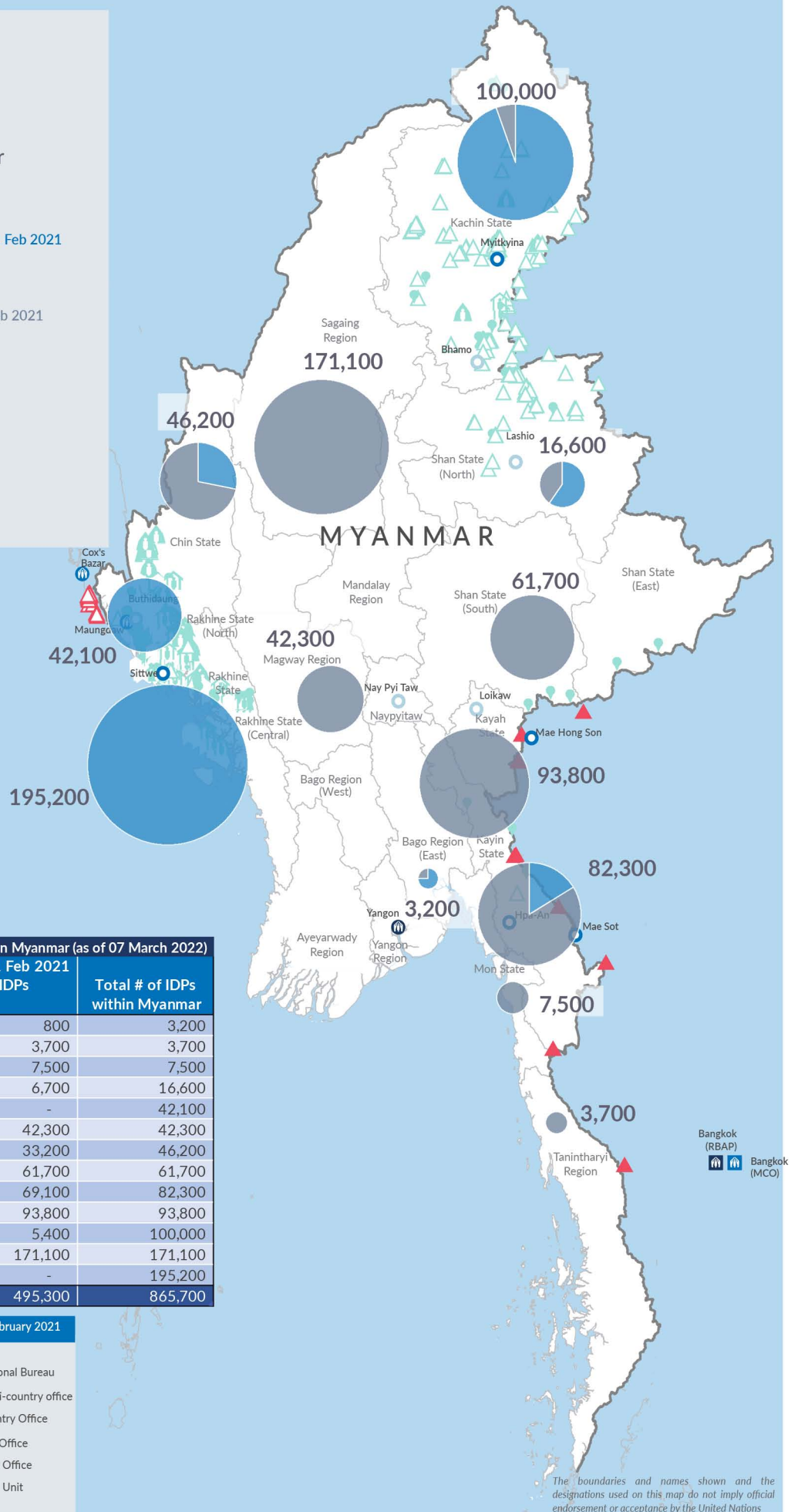

865,700

Estimated total IDPs within Myanmar


370,400
 Estimated # of IDPs displaced prior to 1 Feb 2021
 (As of 31 December, 2020)


495,300
 Estimated # of IDPs displaced post 1 Feb 2021
 (As of 07 March, 2022)


 Prior to 1 Feb 2021


 Post 1 Feb 2021

Estimated total internally displaced person (IDPs) within Myanmar (as of 07 March 2022)

State/Region	Prior to 1 Feb 2021 IDPs	Post 1 Feb 2021 IDPs	Total # of IDPs within Myanmar
Bago Region (East)	2,400	800	3,200
Tanintharyi Region	-	3,700	3,700
Mon State	-	7,500	7,500
Shan State (North)	9,900	6,700	16,600
Rakhine State (North)	42,100	-	42,100
Magway Region	-	42,300	42,300
Chin State	13,000	33,200	46,200
Shan State (South)	-	61,700	61,700
Kayin State	13,200	69,100	82,300
Kayah State	-	93,800	93,800
Kachin State	94,600	5,400	100,000
Sagaing Region	-	171,100	171,100
Rakhine State (Central)	195,200	-	195,200
Grand Total	370,400	495,300	865,700

Estimated internal displacement within Myanmar Pre+Post 1 February 2021 (rounded to the nearest hundred)

-  IDP unplanned settlement (pre-1 Feb 2021)
-  IDP Center (pre-1 Feb 2021)
-  IDP spontaneous location (pre-1 Feb 2021)
-  IDP planned settlement (pre-1 Feb 2021)
-  Temporary shelter for displaced people from Myanmar
-  Refugee, planned settlement
-  International boundaries
-  UNHCR Regional Bureau
-  UNHCR Multi-country office
-  UNHCR Country Office
-  UNHCR Sub-Office
-  UNHCR Field Office
-  UNHCR Field Unit

The boundaries and names shown and the designations used on this map do not imply official endorsement or acceptance by the United Nations