

Key figures

Estimated # of IDPs

 605,900

Estimated # of displaced to neighbouring countries

 39,900

Estimated displacement figures by Month




*50,700 persons are displaced by armed conflict in neighbouring Kayah State while 6,500 persons are displaced by inter-EAO conflicts between SSPP and RCSS

**Number may fluctuate in Sagaing Region due to the uncertain situation and difficulties in accessing precise figures

***Estimates by UNHCR

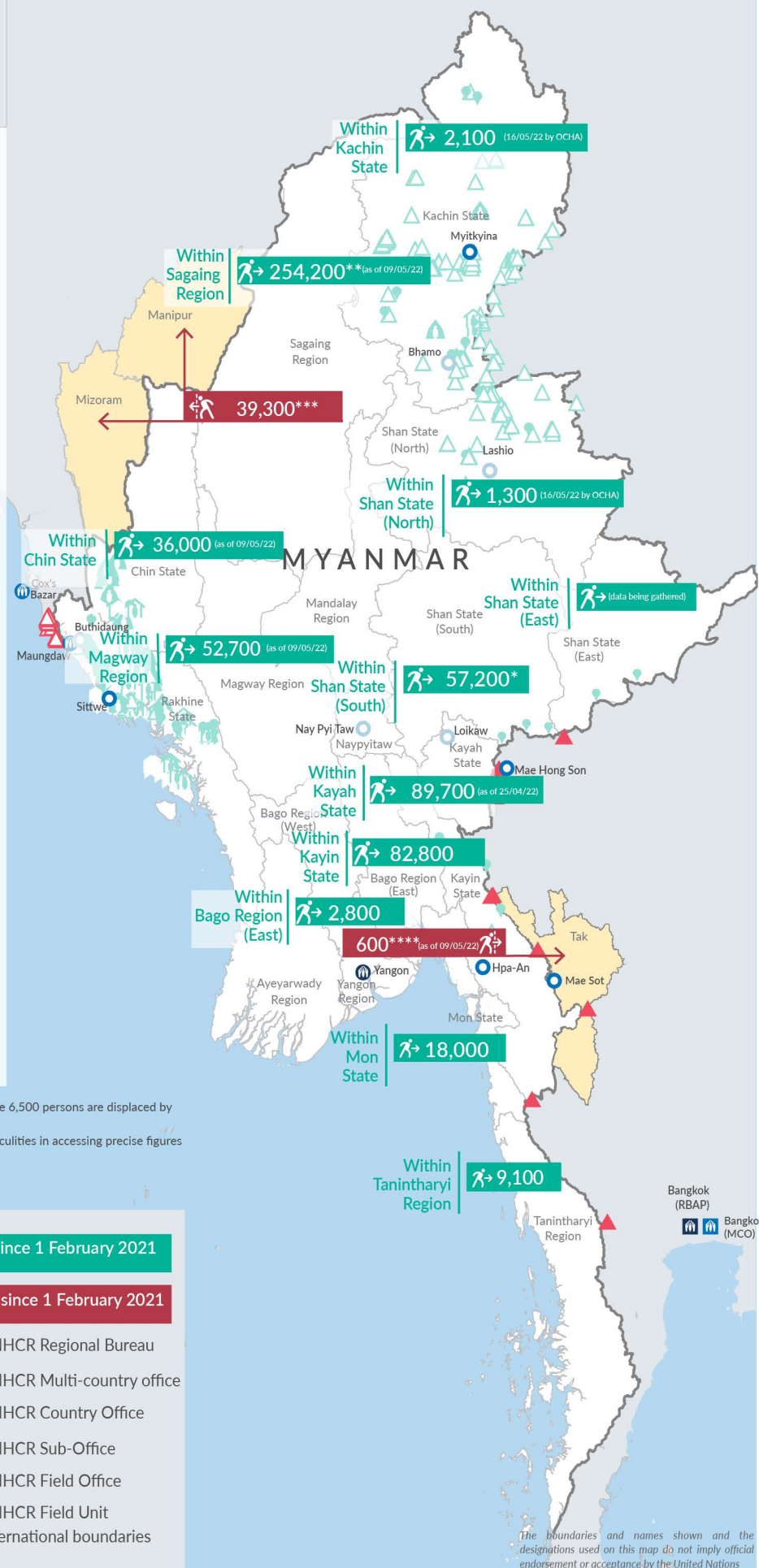
****Estimates by Tak Border Command Center (TBCC)

*****Range of figures was used while data collection was in progress

 Estimated internal displacement within Myanmar since 1 February 2021 (rounded to the nearest hundred)

 Estimated displacement to neighbouring countries since 1 February 2021

- | | |
|--|--|
|  IDP unplanned settlement (pre-1 Feb 2021) |  UNHCR Regional Bureau |
|  IDP Center (pre-1 Feb 2021) |  UNHCR Multi-country office |
|  IDP spontaneous location (pre-1 Feb 2021) |  UNHCR Country Office |
|  IDP planned settlement (pre-1 Feb 2021) |  UNHCR Sub-Office |
|  Temporary shelter for displaced people from Myanmar |  UNHCR Field Office |
|  Refugee, planned settlement |  UNHCR Field Unit |
|  States/Provinces with new arrivals |  International boundaries |



Key figures

 **952,500**

Estimated total IDPs within Myanmar

 **346,600**

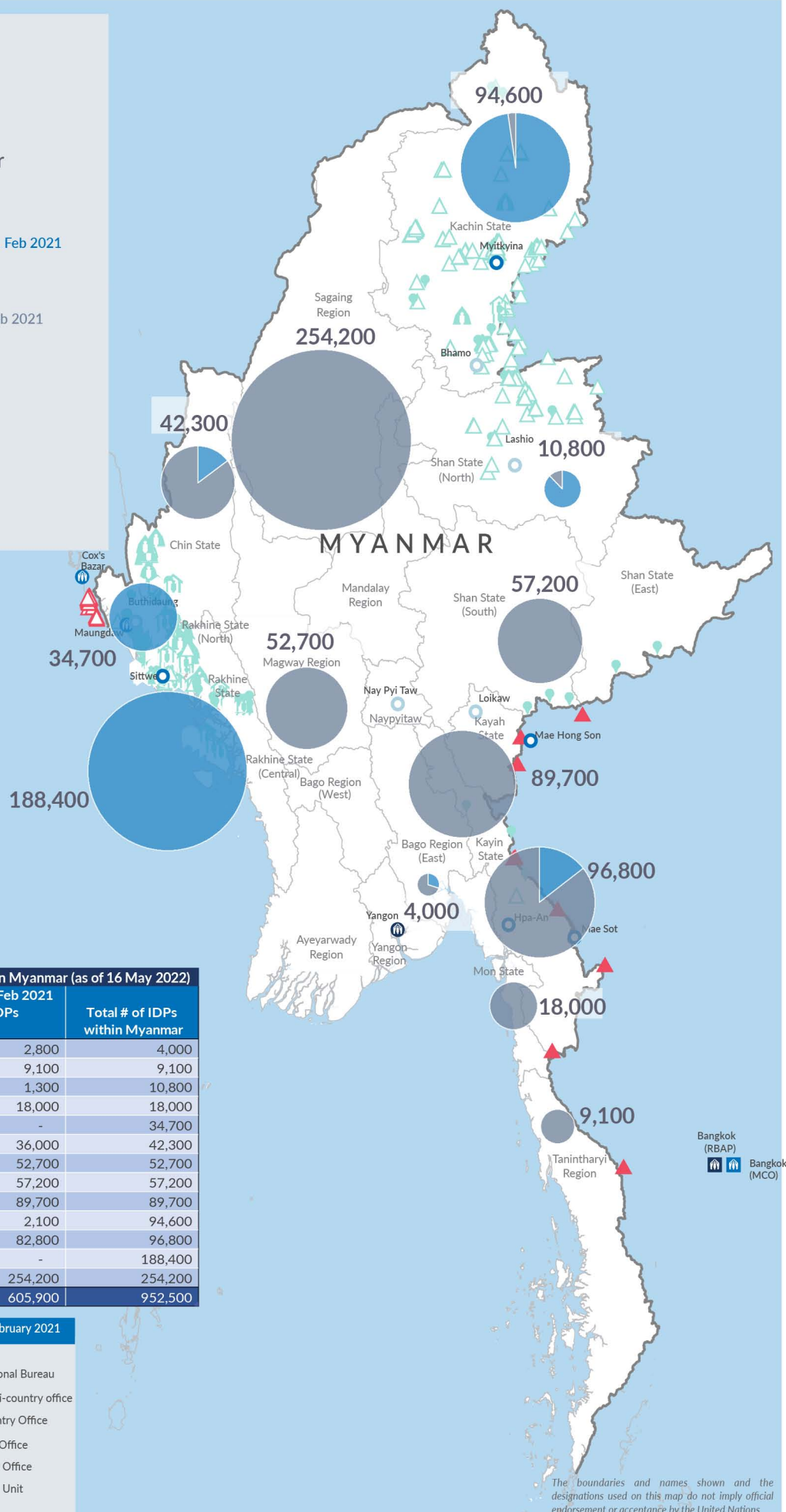
Estimated # of IDPs displaced prior to 1 Feb 2021
(As of 31 December, 2021)

 **605,900**

Estimated # of IDPs displaced post 1 Feb 2021
(As of 16 May, 2022)


 Prior to 1 Feb 2021

 Post 1 Feb 2021



Estimated total internally displaced person (IDPs) within Myanmar (as of 16 May 2022)

State/Region	Prior to 1 Feb 2021 IDPs	Post 1 Feb 2021 IDPs	Total # of IDPs within Myanmar
Bago Region (East)	1,200	2,800	4,000
Tanintharyi Region	-	9,100	9,100
Shan State (North)	9,500	1,300	10,800
Mon State	-	18,000	18,000
Rakhine State (North)	34,700	-	34,700
Chin State	6,300	36,000	42,300
Magway Region	-	52,700	52,700
Shan State (South)	-	57,200	57,200
Kayah State	-	89,700	89,700
Kachin State	92,500	2,100	94,600
Kayin State	14,000	82,800	96,800
Rakhine State (Central)	188,400	-	188,400
Sagaing Region	-	254,200	254,200
Grand Total	346,600	605,900	952,500

 Estimated internal displacement within Myanmar Pre+Post 1 February 2021
(rounded to the nearest hundred)

-  IDP unplanned settlement (pre-1 Feb 2021)
-  IDP Center (pre-1 Feb 2021)
-  IDP spontaneous location (pre-1 Feb 2021)
-  IDP planned settlement (pre-1 Feb 2021)
-  Temporary shelter for displaced people from Myanmar
-  Refugee, planned settlement
-  International boundaries
-  UNHCR Regional Bureau
-  UNHCR Multi-country office
-  UNHCR Country Office
-  UNHCR Sub-Office
-  UNHCR Field Office
-  UNHCR Field Unit

The boundaries and names shown and the designations used on this map do not imply official endorsement or acceptance by the United Nations