

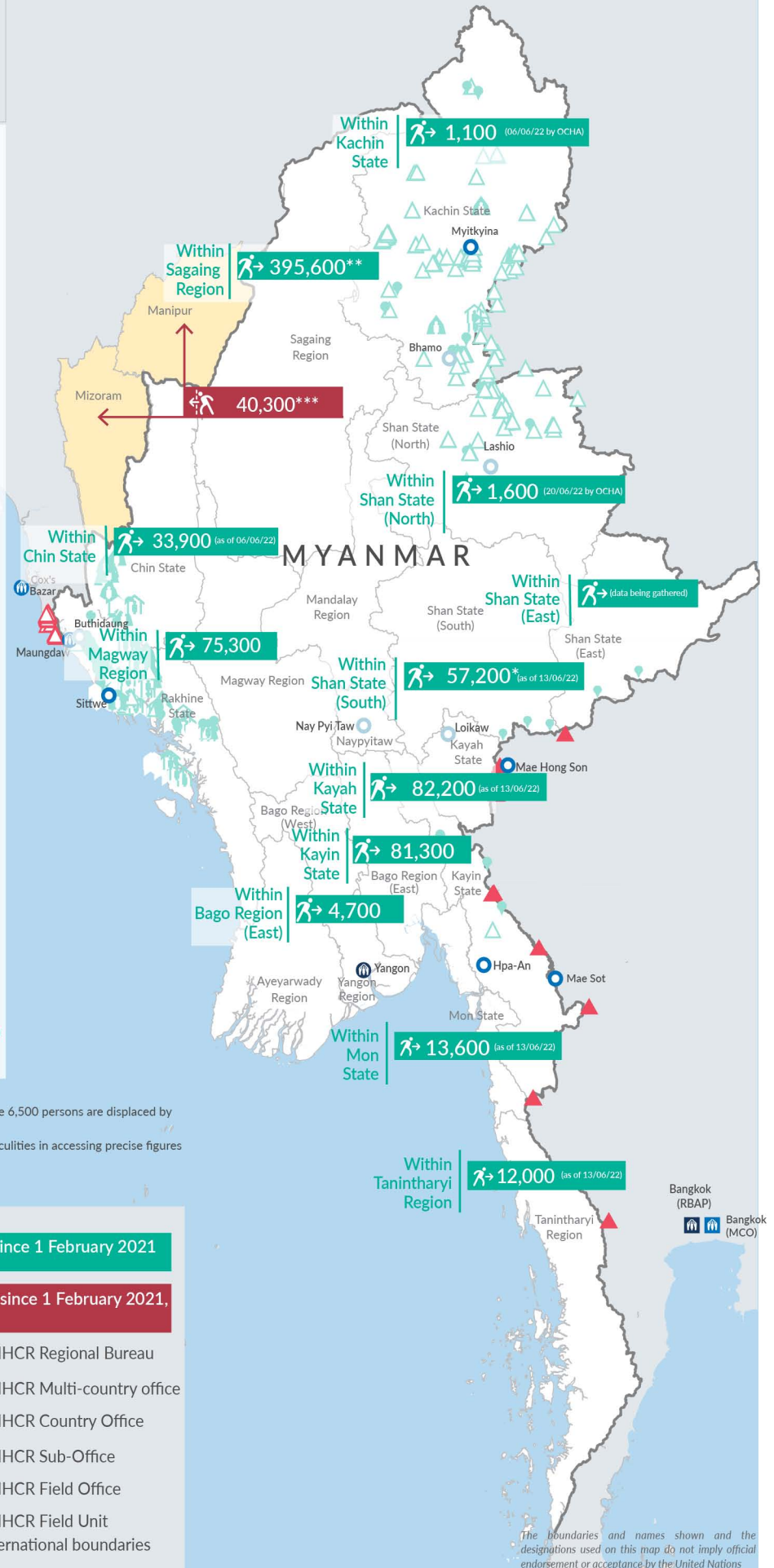
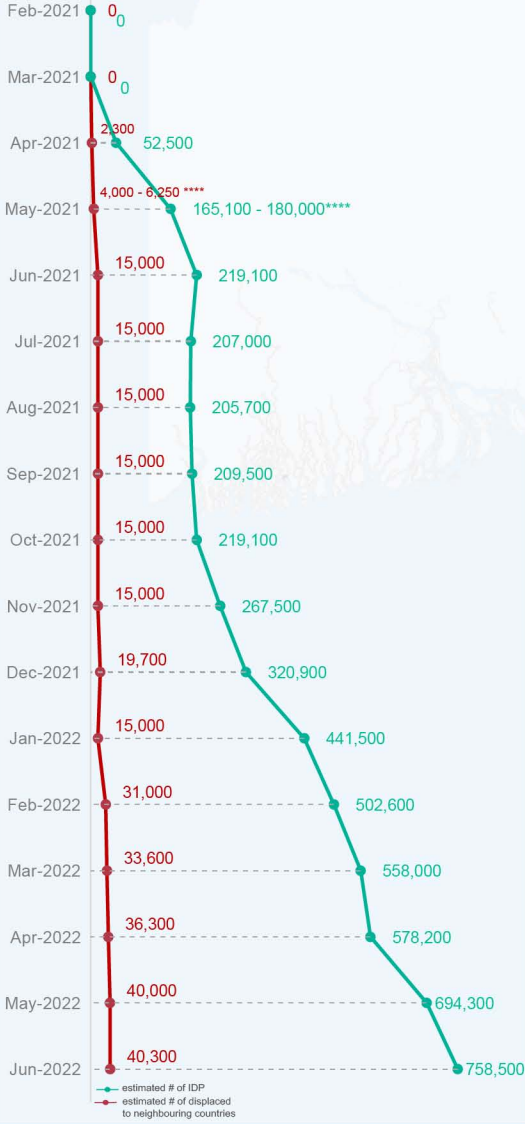



**Key figures**


Estimated # of IDPs  **758,500**  
 Estimated # of displaced to neighbouring countries  **40,300**

**Estimated displacement figures by Month**



\*50,700 persons are displaced by armed conflict in neighbouring Kayah State while 6,500 persons are displaced by inter-EAO conflict between SSPP and RCSS  
 \*\*Number may fluctuate in Sagaing Region due to the uncertain situation and difficulties in accessing precise figures  
 \*\*\*Estimates by UNHCR  
 \*\*\*\*Range of figures was used while data collection was in progress

 Estimated internal displacement within Myanmar since 1 February 2021 (rounded to the nearest hundred)

 Estimated displacement to neighbouring countries since 1 February 2021, who remain displaced (rounded to the nearest hundred)

Legend for map symbols:  
 ▲ IDP unplanned settlement (pre-1 Feb 2021)  
 🏠 IDP Center (pre-1 Feb 2021)  
 📍 IDP spontaneous location (pre-1 Feb 2021)  
 ▲ IDP planned settlement (pre-1 Feb 2021)  
 ▲ Temporary shelter for displaced people from Myanmar  
 ▲ Refugee, planned settlement  
 🏢 UNHCR Regional Bureau  
 🏢 UNHCR Multi-country office  
 🏢 UNHCR Country Office  
 🏢 UNHCR Sub-Office  
 🏢 UNHCR Field Office  
 🏢 UNHCR Field Unit  
 🗺️ International boundaries



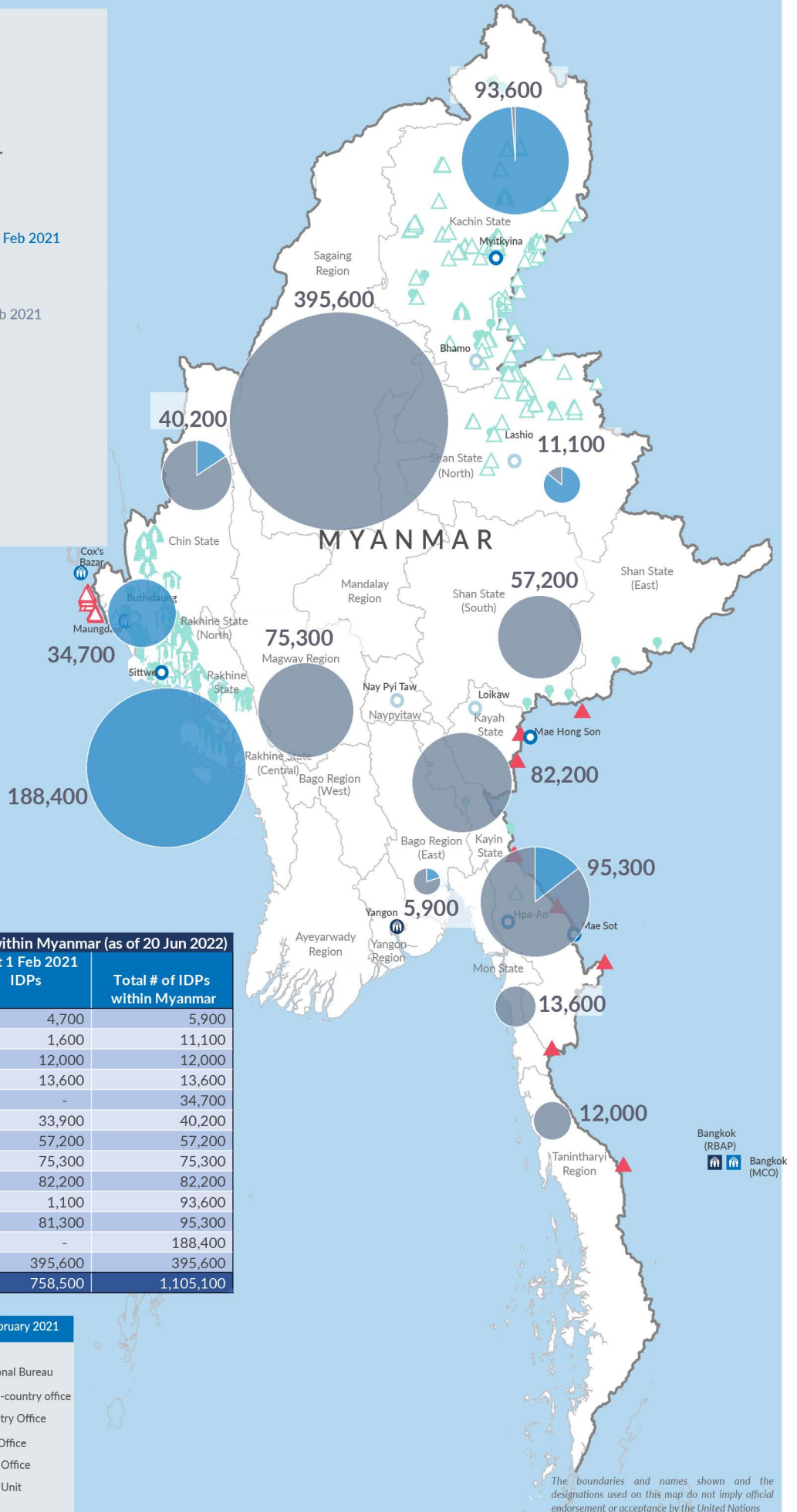
## Key figures


**1,105,100**


Estimated total IDPs within Myanmar


**346,600**  
 Estimated # of IDPs displaced prior to 1 Feb 2021  
 (As of 31 December, 2021)


**758,500**  
 Estimated # of IDPs displaced post 1 Feb 2021  
 (As of 20 Jun, 2022)

 Prior to 1 Feb 2021  
 Post 1 Feb 2021

**Estimated total internally displaced person (IDPs) within Myanmar (as of 20 Jun 2022)**

State/Region	Prior to 1 Feb 2021 IDPs	Post 1 Feb 2021 IDPs	Total # of IDPs within Myanmar
Bago Region (East)	1,200	4,700	5,900
Shan State (North)	9,500	1,600	11,100
Tanintharyi Region	-	12,000	12,000
Mon State	-	13,600	13,600
Rakhine State (North)	34,700	-	34,700
Chin State	6,300	33,900	40,200
Shan State (South)	-	57,200	57,200
Magway Region	-	75,300	75,300
Kayah State	-	82,200	82,200
Kachin State	92,500	1,100	93,600
Kayin State	14,000	81,300	95,300
Rakhine State (Central)	188,400	-	188,400
Sagaing Region	-	395,600	395,600
<b>Grand Total</b>	<b>346,600</b>	<b>758,500</b>	<b>1,105,100</b>

 **Estimated internal displacement within Myanmar Pre+Post 1 February 2021**  
 (rounded to the nearest hundred)

-  IDP unplanned settlement (pre-1 Feb 2021)
-  IDP Center (pre-1 Feb 2021)
-  IDP spontaneous location (pre-1 Feb 2021)
-  IDP planned settlement (pre-1 Feb 2021)
-  Temporary shelter for displaced people from Myanmar
-  Refugee, planned settlement
-  International boundaries
-  UNHCR Regional Bureau
-  UNHCR Multi-country office
-  UNHCR Country Office
-  UNHCR Sub-Office
-  UNHCR Field Office
-  UNHCR Field Unit

The boundaries and names shown and the designations used on this map do not imply official endorsement or acceptance by the United Nations