



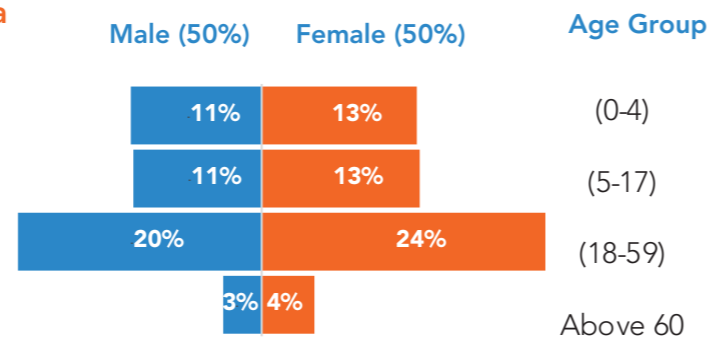
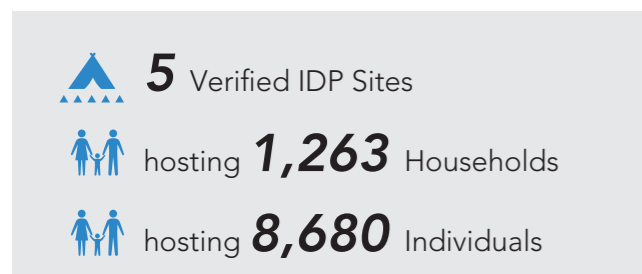
Download dataset - <https://bit.ly/3IZEab9>

Map of verified IDP sites in Buur Hakaba - July 2022

Assessment overview

IDP site verification exercise was conducted in Buur Hakaba in July 2022 led by the CESDO and SWSCRI. 5 IDP sites were identified hosting 1,263 households or 8,680 individuals. This is the first time IDP site verification has been carried out in Buur Hakaba.

Demographic data of IDPs living in Buur Hakaba



People living with disability

Using the Washington Group disability questions, statistics of people living with disabilities were derived

229 (2.6%)
people living with disability

- 23 (48% Female)** have difficulty with seeing (even wearing glasses)
- 18 (28% Female)** have difficulty with hearing (even using a hearing aid)
- 11 (45% Female)** have difficulty with communicating and/or understanding
- 97 (57% Female)** have difficulty with walking and/or climbing stairs
- 62 (58% Female)** have difficulty with dressing and/or washing
- 18 (61% Female)** have difficulty with remembering/concentrating

Eviction Risk Mapping

IDP sites were assessed based on their risk of eviction. Several factors were put into consideration such as IDP site tenure, type of agreements in place and whether an eviction notice has been issued recently.

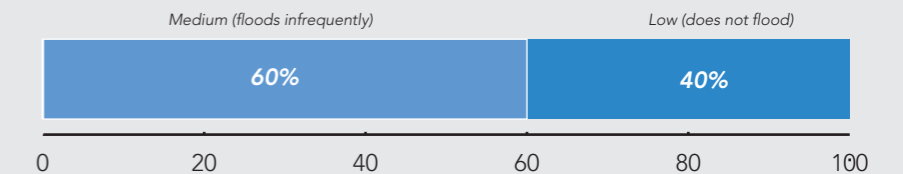
40% of IDP sites have been classified as having extreme (40%) risk of eviction

- 80%** of sites have Communal ownership/permanent ownership type of land tenure
- 100%** of sites have no agreement in place
- 40%** of sites have been issued with eviction notice within the last 3 months

Flood Risk Mapping

IDP sites were assessed based on their risk of flooding.

None IDP sites have been classified as extreme (always floods) and high (floods frequently)



For more information please contact the CCCM Cluster Coordination Team

Benjamin Conner
<bconner@iom.int>

James Macharia
<macharia@unhcr.org>