

16 Partners

Delivering Refugee Response in Khartoum
As of June 2022

Government	United Nations
2	2
International NGO	National NGO
10	2

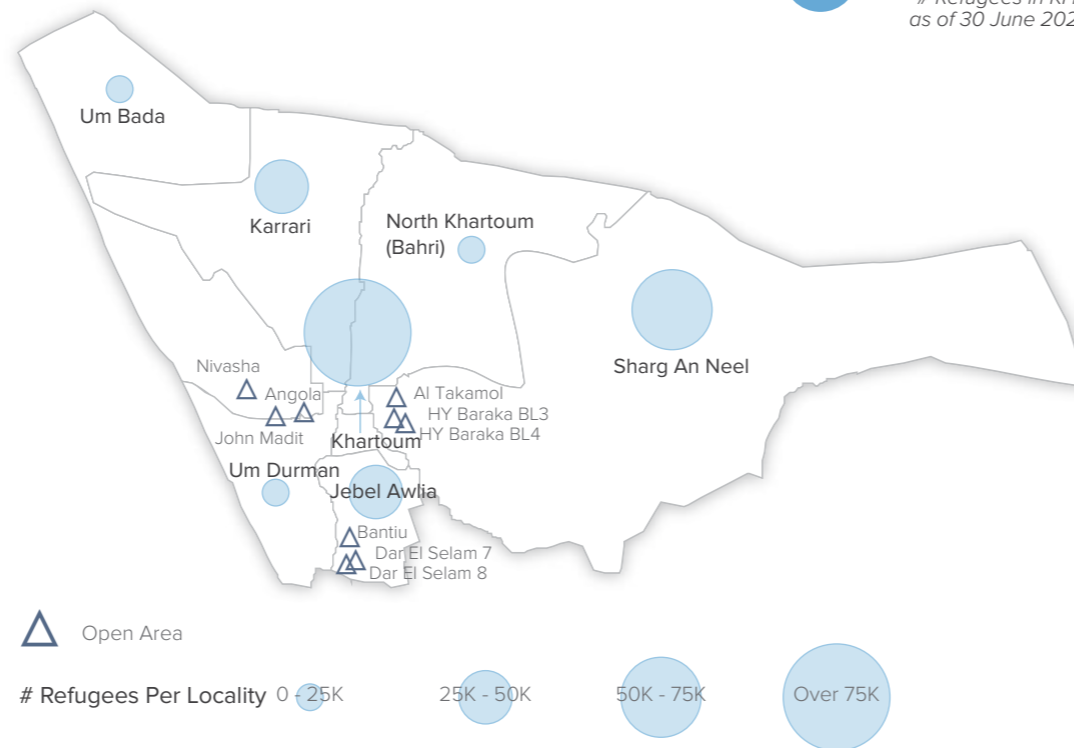
List of Partners

- Al Manar Voluntary Organization (AMVO)
- Catholic Agency For Overseas Development (CAFOD)
- Commission for Refugees (CoR)
- Cooperazione Internazionale (COOPI)
- Danish Refugee Council (DRC)
- Deutsche Gesellschaft für Internationale Zusammenarbeit (GIZ)
- Islamic Relief Worldwide (IRW)
- Médecins Sans Frontières (MSF)
- Mutawinat Benevolent Organization (MUT)
- Norwegian Church Aid (NCA)
- Norwegian Refugee Council (NRC)
- Plan International Sudan (PIS)
- Sudanese Civil Registry (SCR)
- United Nations High Commissioner for Refugees (UNHCR)
- United Nations Population Fund (UNFPA)
- Windle Trust International (WTI)

Partners Per Sector

10	4
3	1
1	3
2	-

Khartoum Refugees Population Size Map



△ Open Area

Refugees Per Locality 0 - 25K 25K - 50K 50K - 75K Over 75K

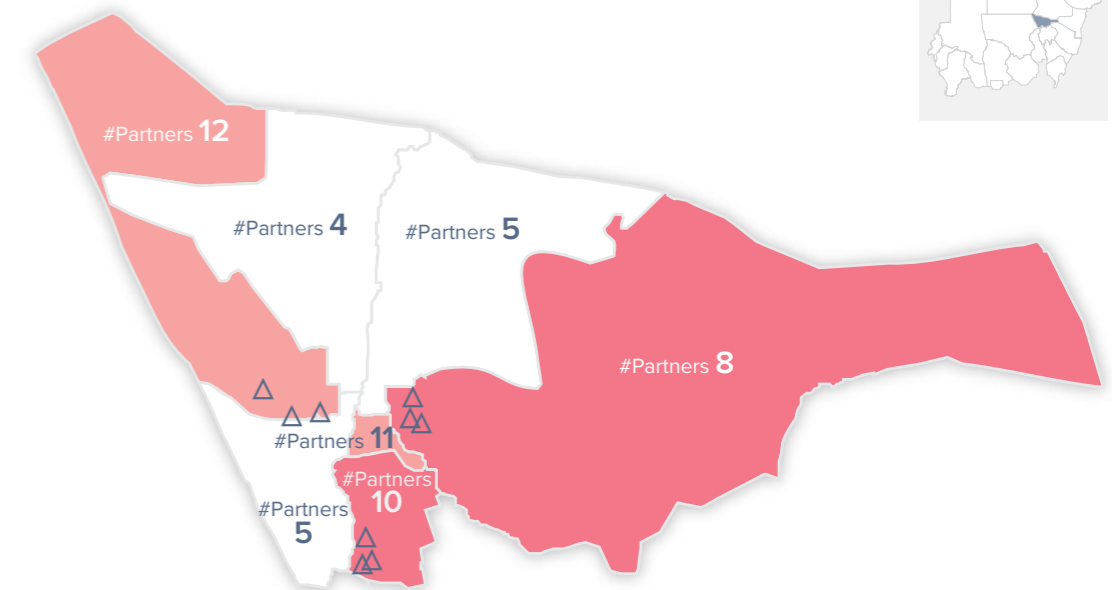
The boundaries and names shown and the designations used on this map do not imply official endorsement or acceptance by the United Nations.

Partners Per Sector, Per Locality/ Open Area

Locality	Protection	Education	Health & Nutrition	Food Security & Livelihoods	Energy & Environment	Shelter & NFI Non-food Items	WASH Water, Sanitation & Hygiene	Logistic & Camp Management
Jebel Awlia	8 AMVO, CoR, DRC, MUT, NRC, PIS, SCR, UNHCR	1 IRW	1 AMVO	1 DRC	1 DRC	3 COOPI, DRC, UNHCR	1 COOPI	0 -
Karrari	3 CoR, MUT, NRC	0 -	0 -	0 -	0 -	1 UNHCR	0 -	0 -
Khartoum Locality	9 AMVO, CoR, DRC, MUT, NRC, PIS, SCR, UNHCR, UNFPA	3 CoR, GIZ, WTI	1 CoR	0 -	0 -	0 -	0 -	0 -
N.Khartoum (Bahri)	5 CoR, DRC, MUT, NRC, UNHCR	0 -	0 -	0 -	1 DRC	1 UNHCR	0 -	0 -
Sharg An Neel	6 AMVO, CoR, DRC, MUT, NRC, UNHCR	1 IRW	1 AMVO	0 -	0 -	2 COOPI, UNHCR	1 COOPI	0 -
Um Bada	8 AMVO, CoR, MUT, NCA, NRC, PIS, SCR, UNHCR	1 IRW	2 AMVO, MSF	0 -	0 -	2 COOPI, UNHCR	2 CAFOD, COOPI	0 -
Um Durman	5 AMVO, CoR, MUT, NRC, UNHCR	0 -	0 -	0 -	0 -	1 UNHCR	0 -	0 -
Open Area								
Al Takamol	4 AMVO, CoR, NRC, UNHCR	0 -	0 -	0 -	0 -	2 COOPI, UNHCR	1 COOPI	0 -
Angola	4 AMVO, CoR, NRC, UNHCR	0 -	0 -	0 -	0 -	1 UNHCR	0 -	0 -
Bantiu	6 AMVO, CoR, NRC, PIS, SCR, UNHCR	1 IRW	0 -	0 -	0 -	2 COOPI, UNHCR	1 COOPI	0 -
Dar El Selam 7	4 AMVO, CoR, NRC, SCR	0 -	1 MSF	0 -	0 -	2 COOPI, UNHCR	1 COOPI	0 -
Dar El Selam 8	3 CoR, NRC, SCR	0 -	1 MSF	0 -	0 -	2 COOPI, UNHCR	1 COOPI	0 -
Hy Baraka Block 3	3 AMVO, CoR, UNHCR	0 -	0 -	0 -	0 -	1 UNHCR	0 -	0 -
Hy Baraka Block 4	3 AMVO, CoR, UNHCR	0 -	0 -	0 -	0 -	1 UNHCR	0 -	0 -
John Madit	3 CoR, NRC, UNHCR	0 -	0 -	0 -	0 -	1 UNHCR	0 -	0 -
Naivasha	6 AMVO, CoR, NCA, NRC, SCR, UNHCR	1 IRW	1 MSF	0 -	0 -	2 COOPI, UNHCR	2 CAFOD, COOPI	0 -

306.9 K
Refugees in KHA
as of 30 June 2022

Khartoum Prioritization Map



Severity Needs Scale "High" Level 3 "Very High" Level 4 "Severe" Level 5

The boundaries and names shown and the designations used on this map do not imply official endorsement or acceptance by the United Nations.

Partners 0 1-2 3-4 5-6 7 and above



9 Partners

Delivering Refugee Response in Kassala
As of June 2022

Government	United Nations
2	2
International NGO	National NGO
3	2

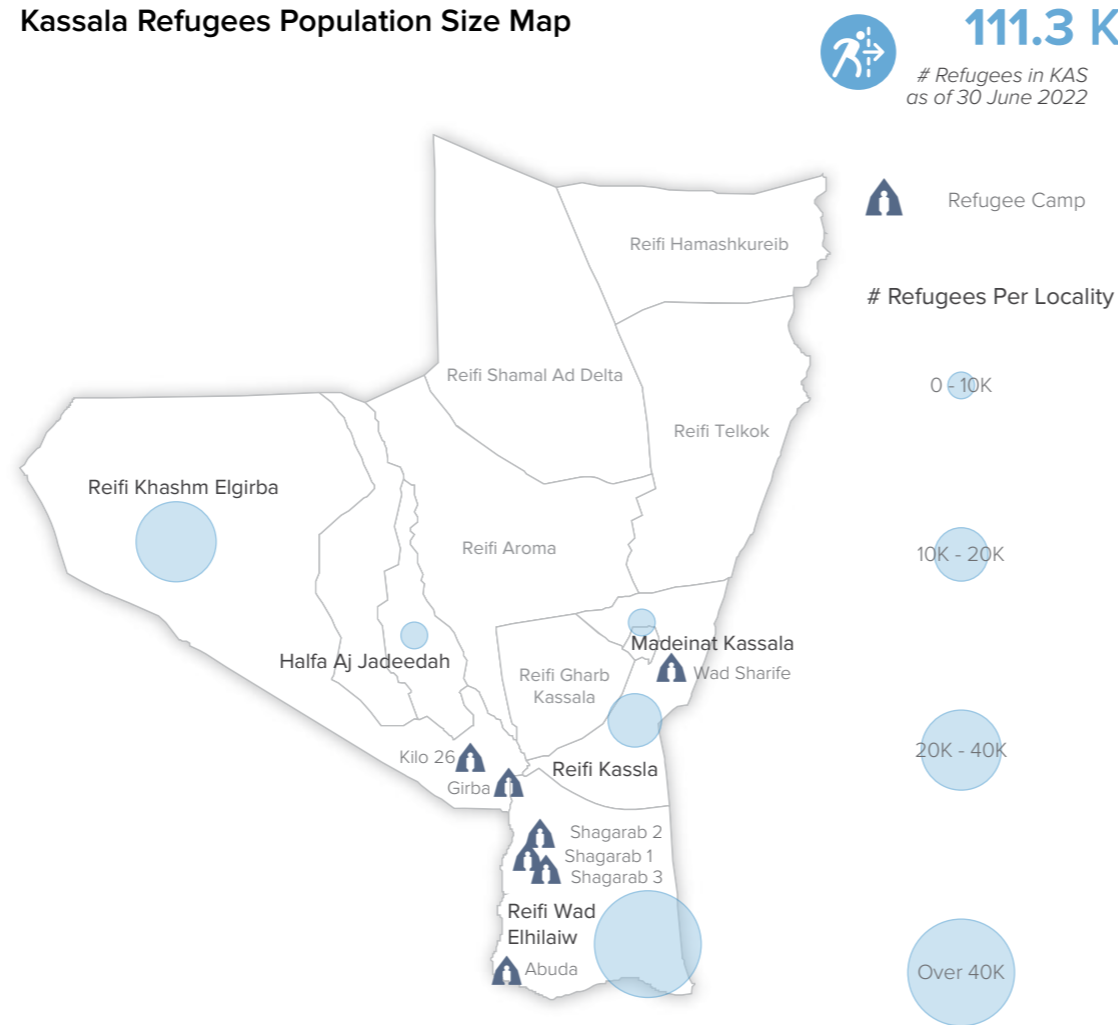
List of Partners

- ALIGHT (ALIGHT)
- Commission For Refugees (CoR)
- Muslim Aid- UK (Muslim Aid)
- State Ministry of Education (SMoE)
- Sudan Organization for Development (SOD)
- Sudanese Red Crescent Society (SRCS)
- United Nations High Commissioner for Refugees (UNHCR)
- Welthungerhilfe (WHH)
- World Food Programme (WFP)

Partners Per Sector

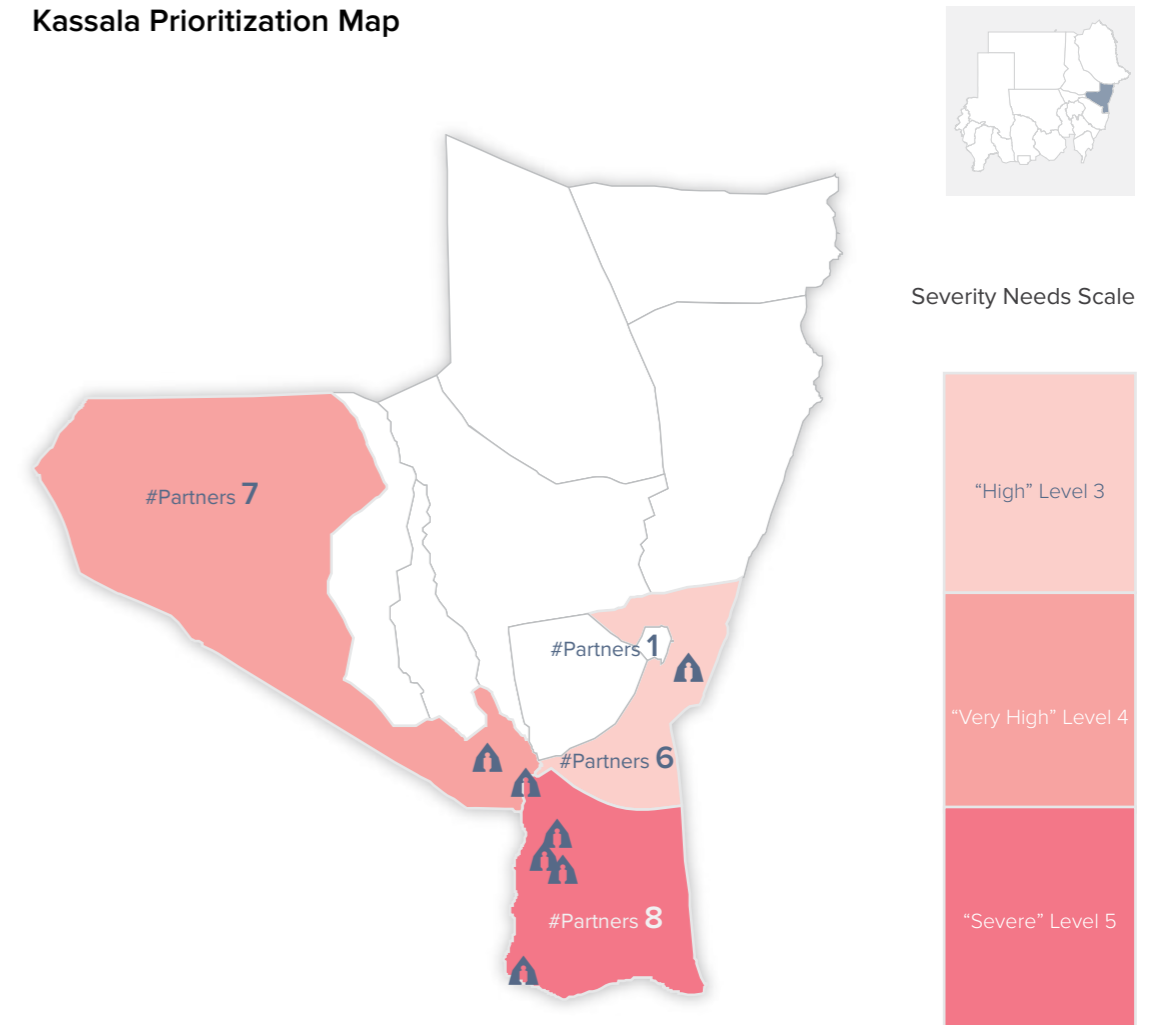
4	2
2	2
-	1
3	-

Kassala Refugees Population Size Map



The boundaries and names shown and the designations used on this map do not imply official endorsement or acceptance by the United Nations.

Kassala Prioritization Map



The boundaries and names shown and the designations used on this map do not imply official endorsement or acceptance by the United Nations.

Partners Per Sector, Per Locality / Camp

Locality	# Partners									
	0	1-2	3-4	5-6	7 and above	0	1-2	3-4	5-6	7 and above
	Protection	Education	Health & Nutrition	Food Security & Livelihoods	Energy & Environment	Shelter & NFIs Non-food Items	WASH Water, Sanitation & Hygiene	Logistic & Camp Management		
Madeinat Kassala	1 UNHCR	1 UNHCR	0 -	0 -	0 -	0 -	0 -	0 -	0 -	0 -
Reifi Khashm Elgirba	3 CoR, SOD, UNHCR	2 SMoE, UNHCR	2 ALIGHT, SRCS	1 WFP	0 -	1 WHH	2 ALIGHT, WHH	0 -	0 -	0 -
Reifi Kassla	3 CoR, SOD	1 SMoE	1 SRCS	1 WFP	0 -	0 -	1 WHH	0 -	0 -	0 -
Reifi Wad Elhilaiw	4 CoR, SOD, SRCS, UNHCR	2 SMoE, UNHCR	2 ALIGHT, SRCS	2 Muslim Aid, WFP	0 -	1 WHH	3 ALIGHT, WHH, SRCS	0 -	0 -	0 -
Camp										
Shagarab 1	4 CoR, SOD, SRCS, UNHCR	1 SMoE	2 ALIGHT, SRCS	2 Muslim Aid, WFP	0 -	1 WHH	3 ALIGHT, WHH, SRCS	0 -	0 -	0 -
Shagarab 2	4 CoR, SOD, SRCS, UNHCR	1 SMoE	2 ALIGHT, SRCS	1 WFP	0 -	1 WHH	3 ALIGHT, WHH, SRCS	0 -	0 -	0 -
Shagarab 3	4 CoR, SOD, SRCS, UNHCR	1 SMoE	2 ALIGHT, SRCS	1 WFP	0 -	1 WHH	3 ALIGHT, WHH, SRCS	0 -	0 -	0 -
Wad Sherife	2 CoR, SOD	1 SMoE	1 SRCS	1 WFP	0 -	0 -	2 ALIGHT, SRCS	0 -	0 -	0 -
Girba	2 SOD, UNHCR	1 UNHCR	2 ALIGHT, SRCS	1 WFP	0 -	0 -	0 -	0 -	0 -	0 -
Abuda	3 CoR, SOD, SRCS	1 SMoE	2 ALIGHT, SRCS	1 WFP	0 -	0 -	1 SRCS	0 -	0 -	0 -
Kilo 26	2 CoR, SOD	1 SMoE	2 ALIGHT, SRCS	1 WFP	0 -	1 WHH	2 ALIGHT, SRCS	0 -	0 -	0 -



36 Partners
Delivering Emergency Refugee Response in Gedaref
As of June 2022**

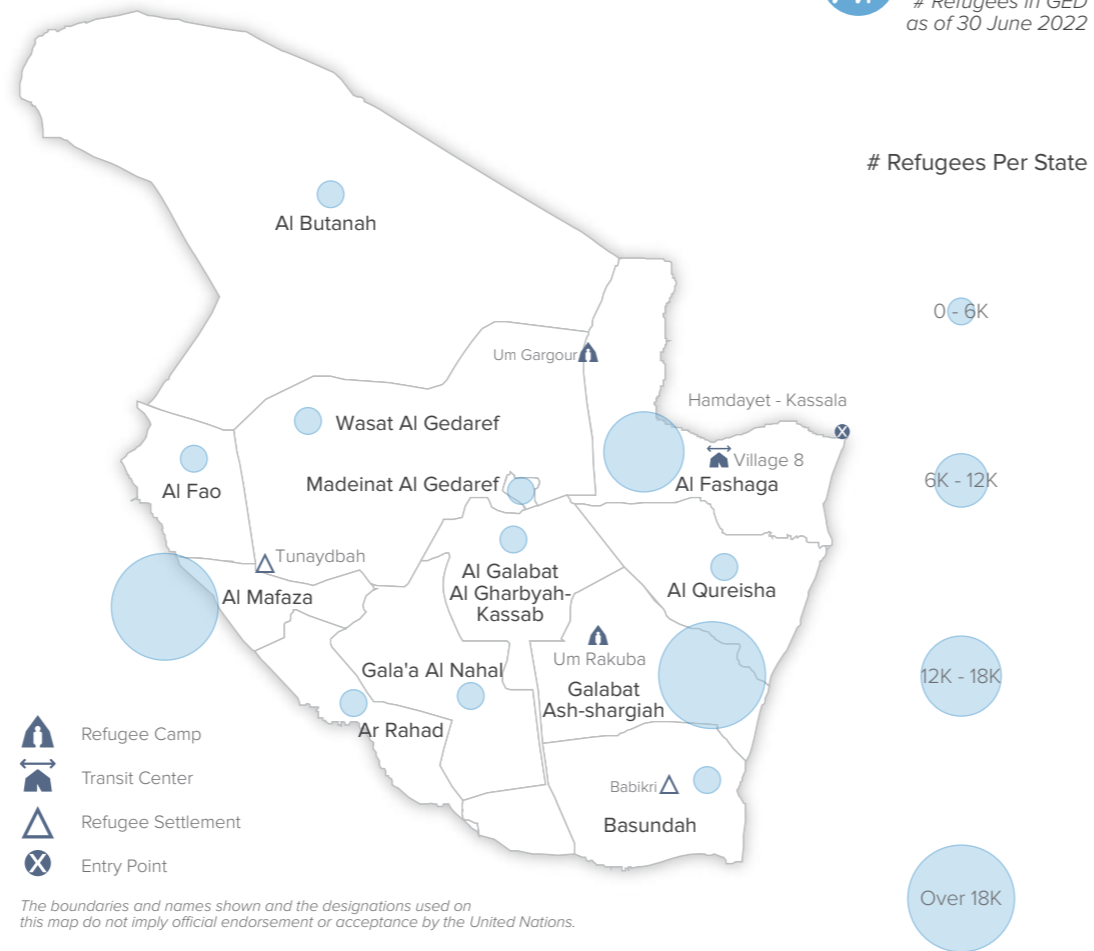
Government	United Nations
4	7
International NGO	National NGO
20	5

** Only Ethiopian Emergency Situation.

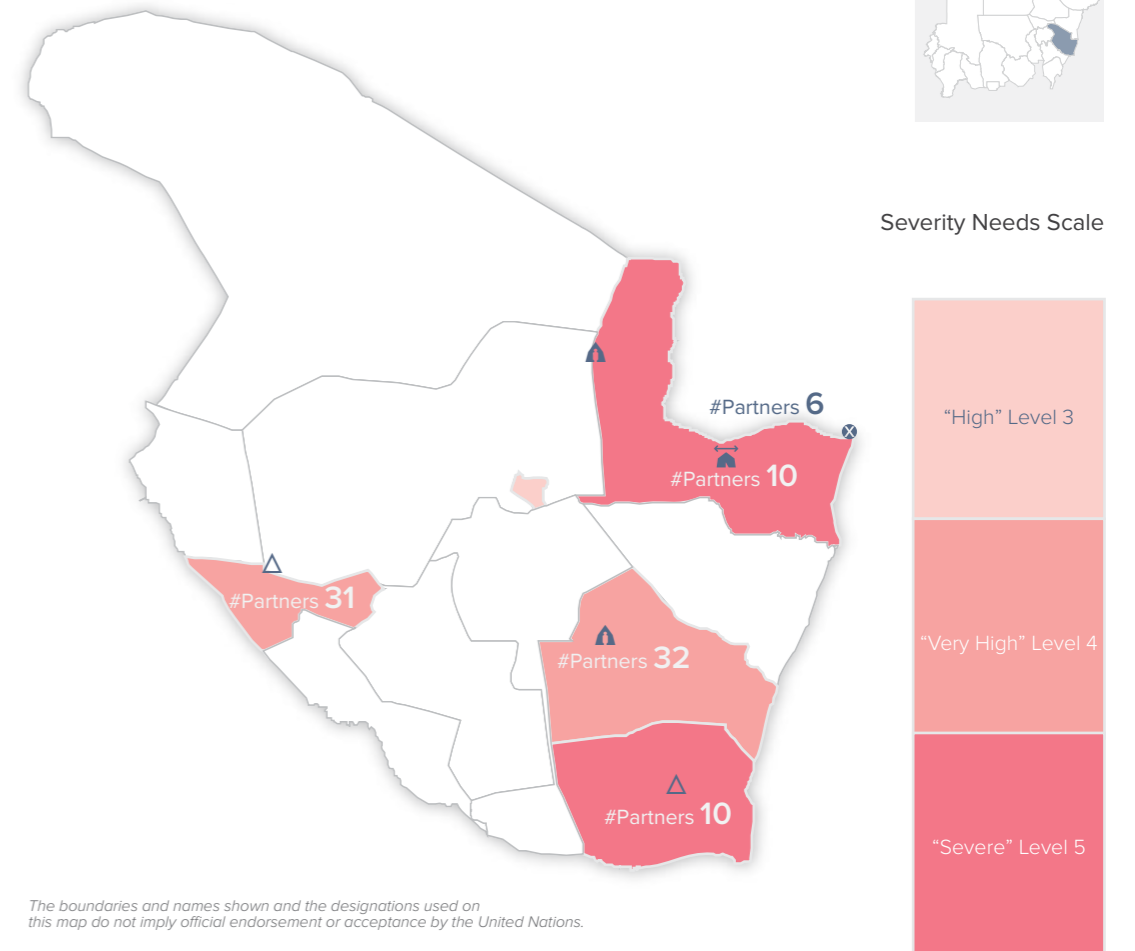
List of Partners

- Agency for Technical Cooperation and Development (ACTED)
- Asmlash Grant Foundation (AGF)
- ALIGHT (ALIGHT)
- CARE International Switzerland (CIS)
- Commission for Refugees (CoR)
- Cooperazione Internazionale (COOPI)
- Danish Refugee Council (DRC)
- Forests National Corporation (FNC)
- International Committee of the Red Cross (ICRC)
- International Medical Corps (IMC)
- International Organization for Migration (IOM)
- International Rescue Committee (IRC)
- Islamic Relief Worldwide (IRW)
- Medair Organization (MEDAIR)
- Médecins Sans Frontières (MSF)
- Muslim Aid- UK (Muslim Aid)
- Norwegian Church Aid (NCA)
- Norwegian Refugee Council (NRC)
- Plan International Sudan (PIS)
- Première Urgence Internationale (PUI)
- Rural Community Development Organization (RCDO)
- Solidarités International (SI)
- State Council for Child Welfare (SCCW - GCCW)
- State Ministry of Health (SMoH)
- Sudan Family Planning Association (SFPA)
- Sudanese Red Crescent Society (SRCS)
- Tawaki Organization (TAWAKI)
- United Nations Development Programme (UNDP)
- United Nations High Commissioner for Refugees (UNHCR)
- United Nations Mine Action Service (UNMAS)
- United Nations Population Fund (UNFPA)
- War Child Canada (WCC)
- Welthungerhilfe (WHH)
- World Food Programme (WFP)
- World Health Organization (WHO)
- ZOA International Sudan (ZOA)

Gedaref Refugees Population Size Map



Gedaref Prioritization Map



*Data Updated, Um Rakuba as of 05 May 2022, Village 27 June 2022, Hamdayat as of 27 Jun and Babiki as of 06 May 2022.

Partners Per Sector



Partners Per Sector, Per Refugees Location/ Camp

Camp / Refugees Location	Protection	Education	Health & Nutrition	Food Security & Livelihoods	Energy & Environment	Shelter & NFIs Non-food Items	WASH Water, Sanitation & Hygiene	Logistic & Camp Management
Hamdayet - Kassala (Entry Point)	3 CoR, PIS, SRCS	0 -	1 MSF	1 Muslim Aid	0 -	0 -	2 MSF, CIS	3 CoR, UNHCR, DRC
Village 8 (Transit center)	5 DRC, PIS, SCCW -GCCW, UNICEF, SRCS	0 -	5 PUI, WHO, SMoH, UNICEF, WFP	3 ACTED, PUI, WFP	0 -	0 -	1 CIS	3 CoR, DRC, UNHCR
Tunaydbah (Settlement)	13 ALIGHT, DRC, IOM, IRC, MSF, NCA, PIS, SCCW -GCCW, SRCS, UNHCR, UNICEF, UNFPA, ICRC	2 IRW, NRC	13 ALIGHT, IMC, IRW, Medair, MSF, NCA, SMoH, SFPA, SRCS, UNDP, UNFPA, IRC, ZOA	4 ACTED, IRC, Muslim Aid, WFP	1 NCA	4 ACTED, DRC, Medair, NRC	10 CIS, COOPI, IOM, IRW, Medair, MSF, NCA, SI, SRCS, WHH	3 CoR, DRC, UNHCR
Um Rakuba (Camp)	8 ALIGHT, DRC, IOM, NCA, PIS, SCCW -GCCW, UNHCR, WCC	3 IRW, NRC, UNICEF	7 ALIGHT, AGF, IOM, MSF, SRCS, SFPA, ZOA	3 ACTED, Muslim Aid, WFP	2 FNC, UNHCR	3 DRC, NRC, WHH	14 CIS, COOPI, IOM, IRC, IRW, MSF, Medair, RCDO, SRCS, TAWAKI, UNHCR, UNICEF, WHH, ZOA	3 CoR, DRC, UNHCR
Babikri (Settlement)	4 CoR, DRC, PIS, UNHCR	0 -	2 ZOA, SFPA	2 Muslim Aid, WFP	0 -	3 NRC, UNHCR, DRC	3 IOM, SI, UNICEF	3 CoR, UNHCR, DRC



11 Partners

Delivering Refugee Response in Blue Nile
As of June 2022*

Government	United Nations
1	3
International NGO	National NGO
4	3

* Only Ethiopian Emergency Situation.

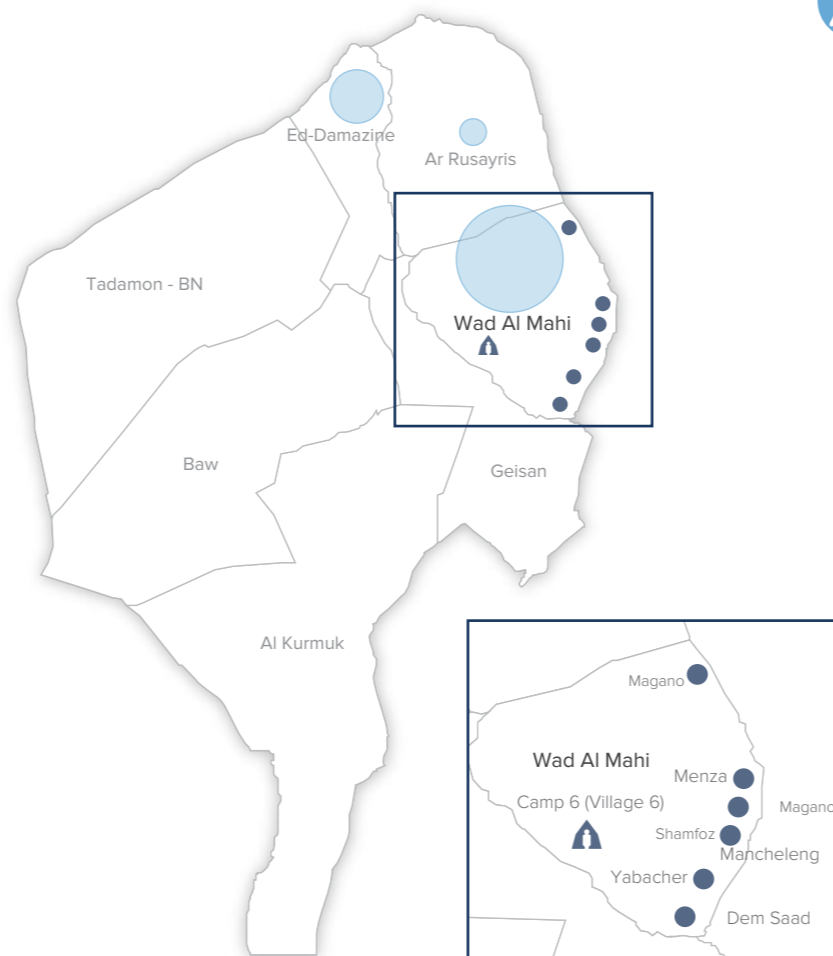
List of Partners

- Agency for Technical Cooperation and Development (ACTED)
- CAFA Development Organization (CAFA)
- Commission for Refugees (CoR)
- Mutawinat Benevolent Organization (MUT)
- Save the Children International (SCI)
- Sudanese Red Crescent Society (SRCS)
- United Nations High Commissioner for Refugees (UNHCR)
- United Nations Population Fund (UNFPA)
- Windle Trust International (WTI)
- World Food Programme (WFP)
- World Relief Sudan (WR)

Partners Per Sector

8	3
2	2
-	2
2	-

Blue Nile Refugees Population Size Map



The boundaries and names shown and the designations used on this map do not imply official endorsement or acceptance by the United Nations.

13.3 K
Refugees in BNS
as of 30 June 2022

- Refugee Camp
- Refugee Location

Refugees Per State

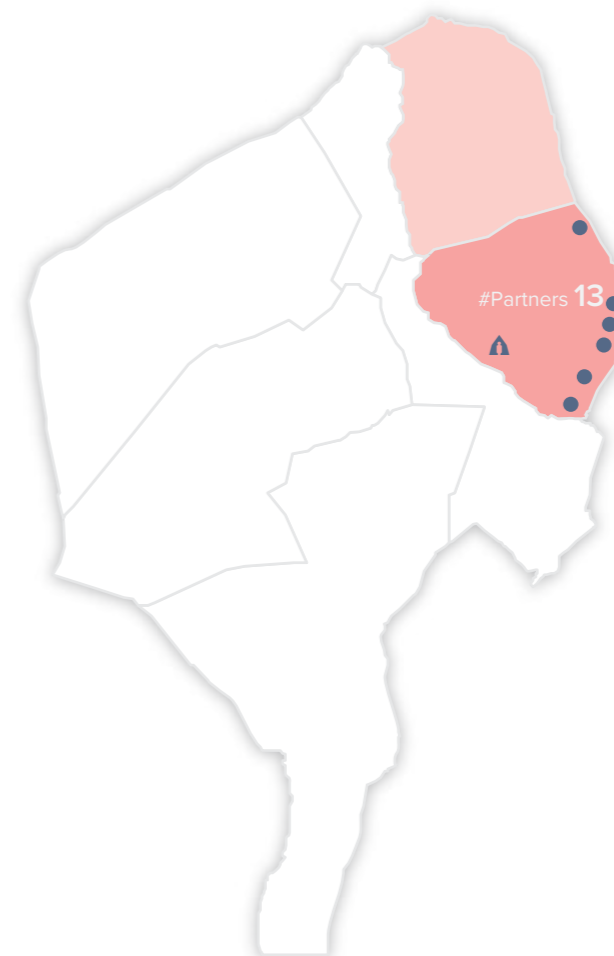
0 - 2K

2K - 4K

4K - 6K

Over 6K

Blue Nile Prioritization Map



The boundaries and names shown and the designations used on this map do not imply official endorsement or acceptance by the United Nations.

Severity Needs Scale



Partners Per Sector, Per Locality / Camp

Locality	Protection	Education	Health & Nutrition	Food Security & Livelihoods	Energy & Environment	Shelter & NFIs Non-food Items	WASH Water, Sanitation & Hygiene	Logistic & Camp Management
Wad Al Mahi	8 ACTED, CAFA, CoR, MUT, SRCS, UNHCR, UNFPA, WR	3 SCI, UNHCR, WTI	2 CAFA, UNFPA	2 ACTED, WFP	0	2 ACTED, UNHCR	2 UNHCR, WR	0
Camp								
Camp 6 (Village 6)	8 ACTED, CAFA, CoR, MUT, SRCS, UNHCR, UNFPA, WR	3 SCI, UNHCR, WTI	2 CAFA, UNFPA	2 ACTED, WFP	0	2 ACTED, UNHCR	2 UNHCR, WR	0

Partners: 0, 1-2, 3-4, 5-6, 7 and above



16 Partners

Delivering Refugee Response in White Nile As of June 2022

Government	United Nations
6	2
International NGO	National NGO
5	3

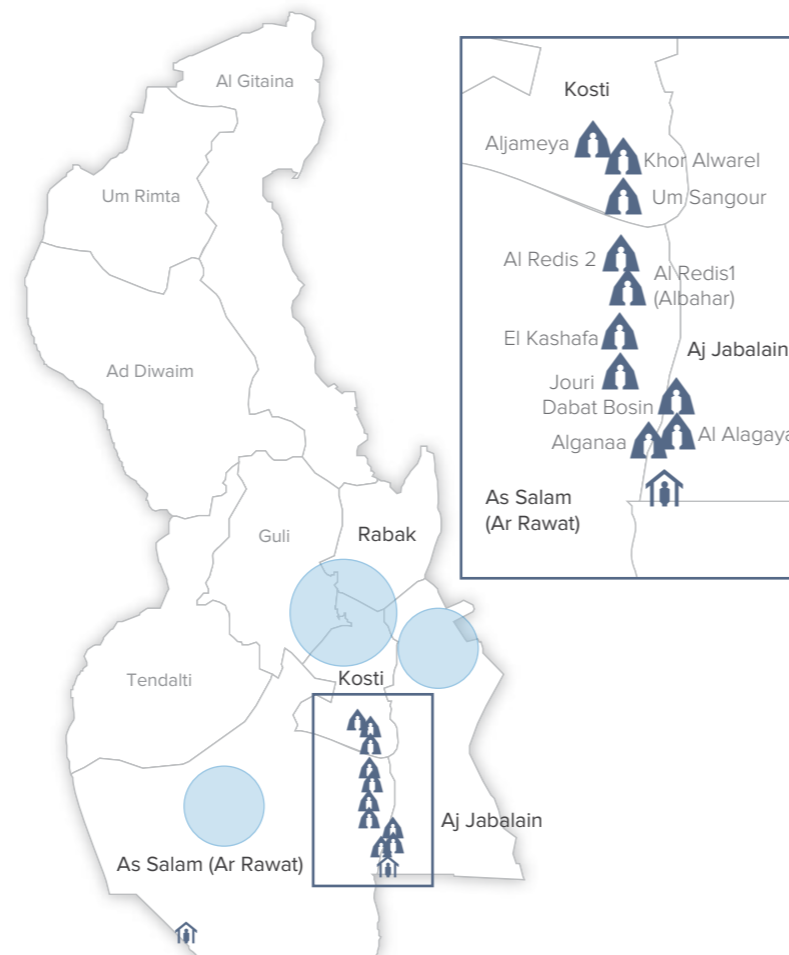
List of Partners

- Adventist Development and Relief Agency (ARDA)
- ASSIST - Voluntary Humanitarian Assistance Programme (ASSIST)
- Catholic Agency For Overseas Development (CAFOD)
- Commission for Refugees (CoR)
- Forests National Corporation (FNC)
- Mercy Corps (MC)
- Mutawinat Benevolent Organization (MUT)
- Norwegian Refugee Council (NRC)
- Plan International Sudan (PIS)
- State Ministry of Education (SMoE)
- State Ministry of Health (SMoH)
- Sudanese Civil Registry (SCR)
- Sudanese Red Crescent Society (SRCS)
- United Nations High Commissioner for Refugees (UNHCR)
- Water and Environmental Sanitation (WES)
- World Food Programme (WFP)

Partners Per Sector

5	3
6	2
1	2
6	-

White Nile Refugees Population Size Map




The boundaries and names shown and the designations used on this map do not imply official endorsement or acceptance by the United Nations.

282.8 K

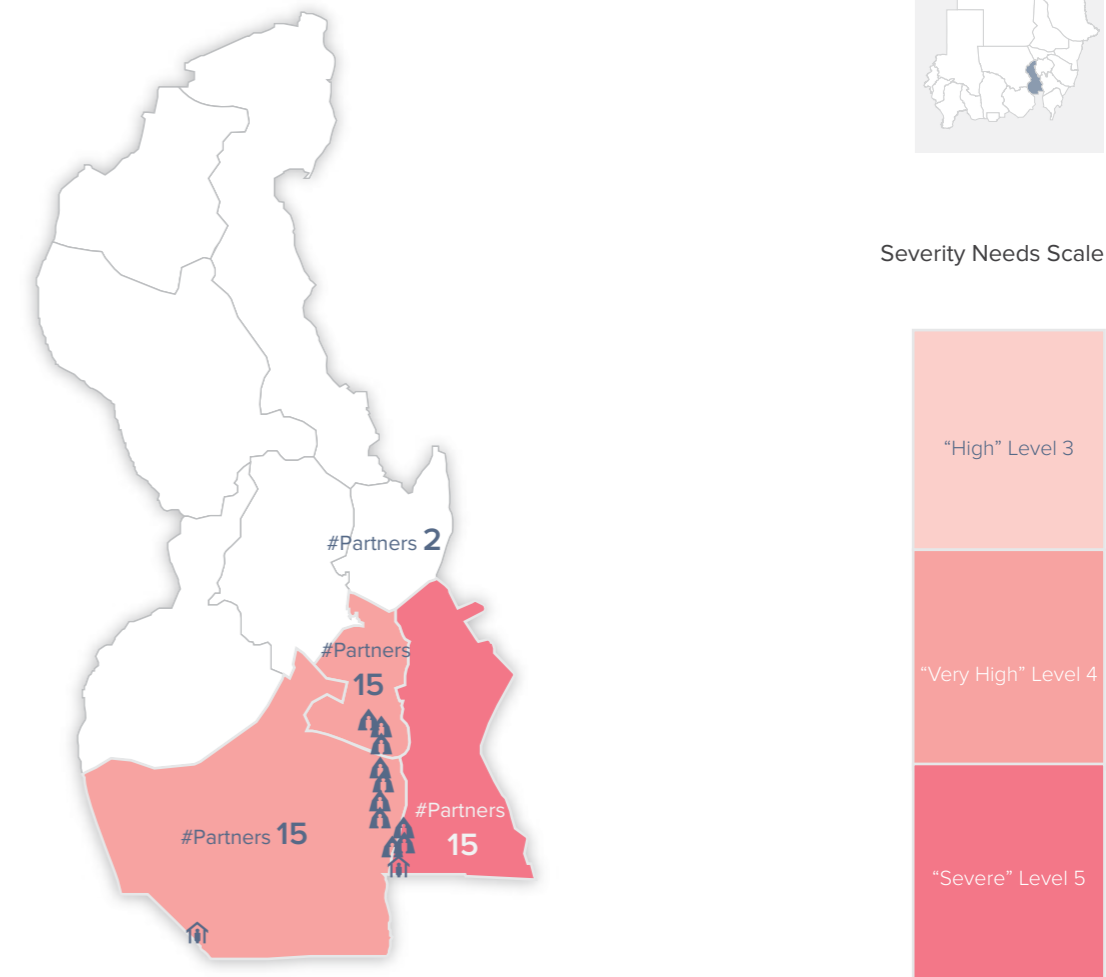
Refugees in WNS as of 30 June 2022

- Refugee Camp
- Refugee Center

Refugees Per Locality



White Nile Prioritization Map



The boundaries and names shown and the designations used on this map do not imply official endorsement or acceptance by the United Nations.

Partners Per Sector, Per Locality / Camp

Locality	Protection	Education	Health & Nutrition	Food Security & Livelihoods	Energy & Environment	Shelter & NFIs Non-food Items	WASH Water, Sanitation & Hygiene	Logistic & Camp Management
Aj Jabalain	5 CoR, MUT, PIS, SCR, UNHCR	3 ADRA, NRC, SMoE	4 PIS, SMoH, UNHCR, WFP	1 WFP	1 FNC	2 ADRA, UNHCR	3 CAFOD, NRC, WES	0 -
As Salam	5 CoR, MUT, PIS, SCR, UNHCR	2 ADRA, SMoE	6 PIS, SMoH, SRCS, UNHCR, WFP	2 MC, WFP	0 -	2 ADRA, UNHCR	4 CAFOD, MC, SRCS, WES	0 -
Kosti	5 CoR, MUT, PIS, SCR, UNHCR	2 ADRA, SMoE	5 ASSIST, SMoH, SRCS, UNHCR, WFP	2 MC, WFP	0 -	2 ADRA, UNHCR	5 ASSIST, CAFOD, MC, SRCS, WES	0 -
Rabak	0 -	1 NRC	0 -	0 -	0 -	0 -	1 NRC	0 -
Camp								
Al Kashafa	5 CoR, MUT, PIS, SCR, UNHCR	2 ADRA, SMoE	3 SMoH, UNHCR, WFP	1 WFP	0 -	2 ADRA, UNHCR	2 CAFOD, WES	0 -
Al Redis 1 (Albahar)	5 CoR, MUT, PIS, SCR, UNHCR	2 ADRA, SMoE	4 SMoH, SRCS, UNHCR, WFP	2 MC, WFP	0 -	2 ADRA, UNHCR	2 CAFOD, WES	0 -
Al Redis 2	5 CoR, MUT, PIS, SCR, UNHCR	2 ADRA, SMoE	3 SRCS, UNHCR, WFP	2 MC, WFP	0 -	2 ADRA, UNHCR	3 CAFOD, SRCS, WES	0 -
Jouri	5 CoR, MUT, PIS, SCR, UNHCR	2 ADRA, SMoE	5 PIS, SMoH, UNICEF, UNHCR, WFP	2 MC, WFP	0 -	2 ADRA, UNHCR	3 CAFOD, SRCS, WES	0 -
Al Jameya	5 CoR, MUT, PIS, SCR, UNHCR	2 ADRA, SMoE	3 SMoH, UNHCR, WFP	1 WFP	0 -	2 ADRA, UNHCR	2 CAFOD, WES	0 -
Khor Al Waral	5 CoR, MUT, PIS, SCR, UNHCR	2 ADRA, SMoE	4 SMoH, SRCS, UNHCR, WFP	1 WFP	0 -	2 ADRA, UNHCR	3 CAFOD, MC, WES	0 -
Um Sangour	5 CoR, MUT, PIS, SCR, UNHCR	2 ADRA, SMoE	4 SMoH, SRCS, UNHCR, WFP	2 MC, WFP	0 -	2 ADRA, UNHCR	2 CAFOD, SRCS	0 -
Alagaya	5 CoR, MUT, PIS, SCR, UNHCR	2 ADRA, SMoE	4 PIS, SMoH, UNHCR, WFP	1 WFP	1 FNC	2 ADRA, UNHCR	2 CAFOD, WES	0 -
Dabat Bosin	5 CoR, MUT, PIS, SCR, UNHCR	2 ADRA, SMoE	3 SMoH, UNHCR, WFP	1 WFP	1 FNC	2 ADRA, UNHCR	1 CAFOD	0 -
Alganaa	5 CoR, MUT, PIS, SCR, UNHCR	2 ADRA, SMoE	3 SMoH, UNHCR, WFP	1 WFP	1 FNC	2 ARDA, UNHCR	1 CAFOD	0 -



Further documents and information are available on UNHCR Sudan data-portal, please click on the link <https://data2.unhcr.org/en/country/sdn>, or scan the QR code. For Feedback Contact: UNHCR - Sudan, Information Management Unit, SUDKHIM@unhcr.org | Refugee Consultation Forum (RCF), SUDKHRCF@unhcr.org

8 Partners

Delivering Refugee Response in Central Darfur
As of June 2022

Government	United Nations
1	2
International NGO	National NGO
5	-

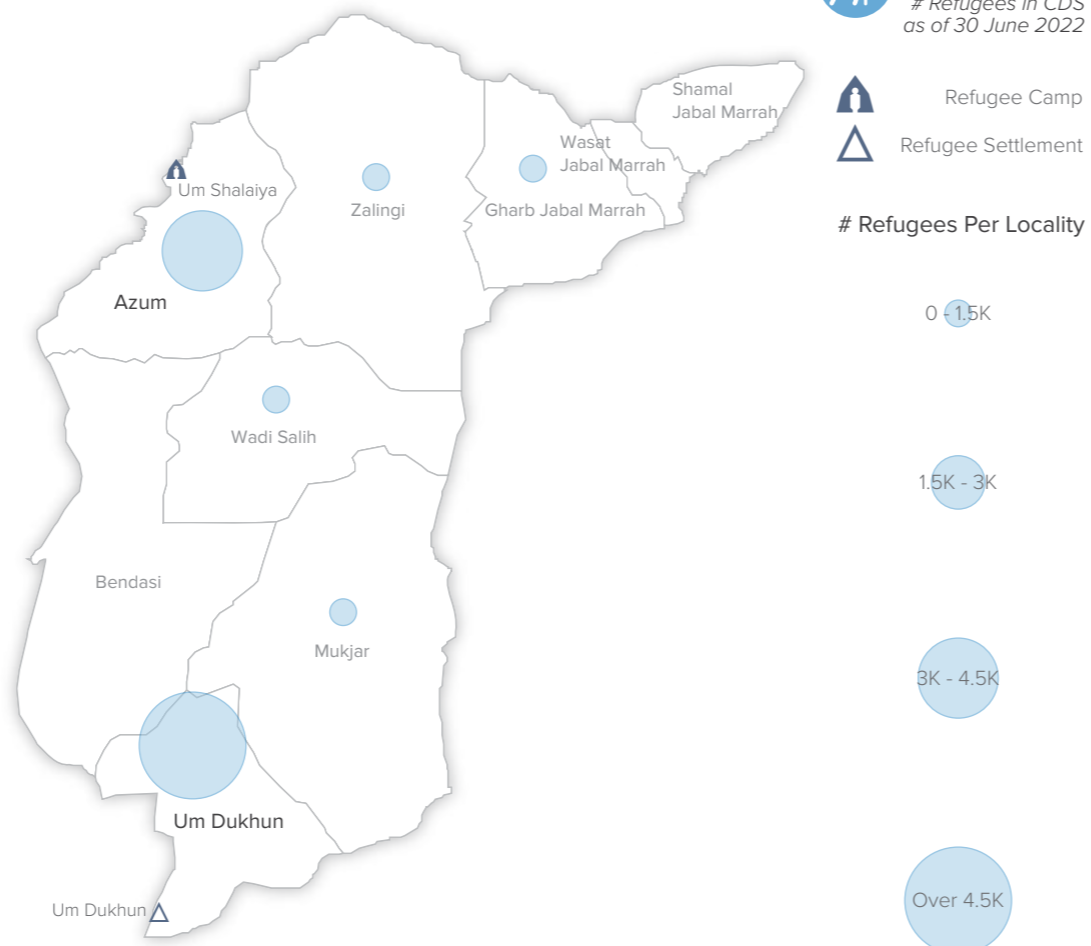
List of Partners

- Catholic Relief Services (CRS)
- Commission For Refugees (CoR)
- Danish Refugee Council (DRC)
- International Medical Corps (IMC)
- Triangle Generation Humanitaire (TGH)
- United Nations High Commissioner for Refugees (UNHCR)
- World Food Programme (WFP)
- World Relief Sudan (WR)

Partners Per Sector

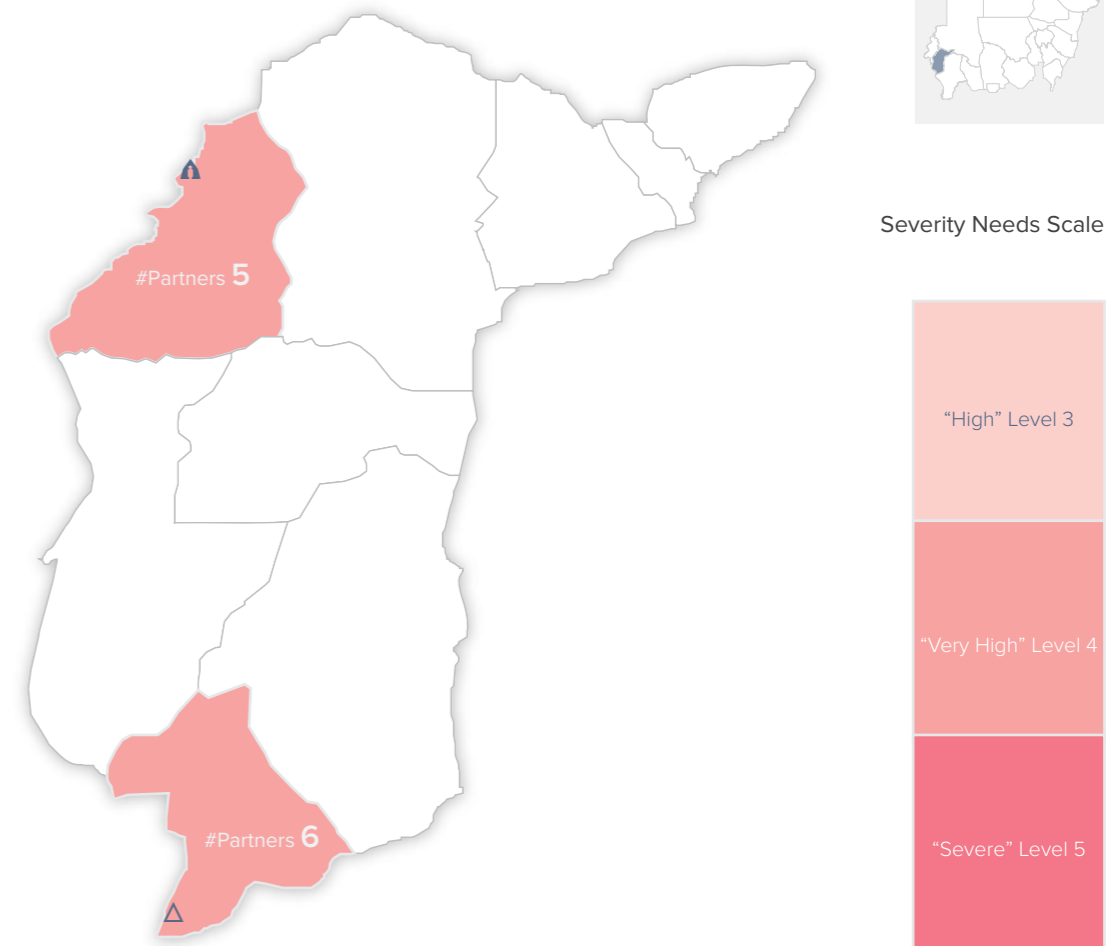
4	1
3	2
-	3
2	-

Central Darfur Refugees Population Size Map



The boundaries and names shown and the designations used on this map do not imply official endorsement or acceptance by the United Nations.

Central Darfur Prioritization Map



The boundaries and names shown and the designations used on this map do not imply official endorsement or acceptance by the United Nations.

Partners Per Sector, Per Locality / Camp

Locality	Protection	Education	Health & Nutrition	Food Security & Livelihoods	Energy & Environment	Shelter & NFIs Non-food Items	WASH Water, Sanitation & Hygiene	Logistic & Camp Management
Azum	3 CoR, UNHCR, WR	1 WR	1 WR	2 CRS, WFP	0 -	1 UNHCR	1 WR	0 -
Um Dukhun	3 CoR, DRC, UNHCR	0 -	2 CRS, IMC	0 -	0 -	2 DRC, TGH	1 CRS	0 -
Camp								
Um Shalaya Camp	3 CoR, UNHCR, WR	1 WR	1 WR	2 CRS, WFP	0 -	1 UNHCR	1 WRS	0 -

Partners 0 1-2 3-4 5-6 7 and above



13 Partners

Delivering Refugee Response in East Darfur As of June 2022

Government	4	United Nations	3
International NGO	4	National NGO	2

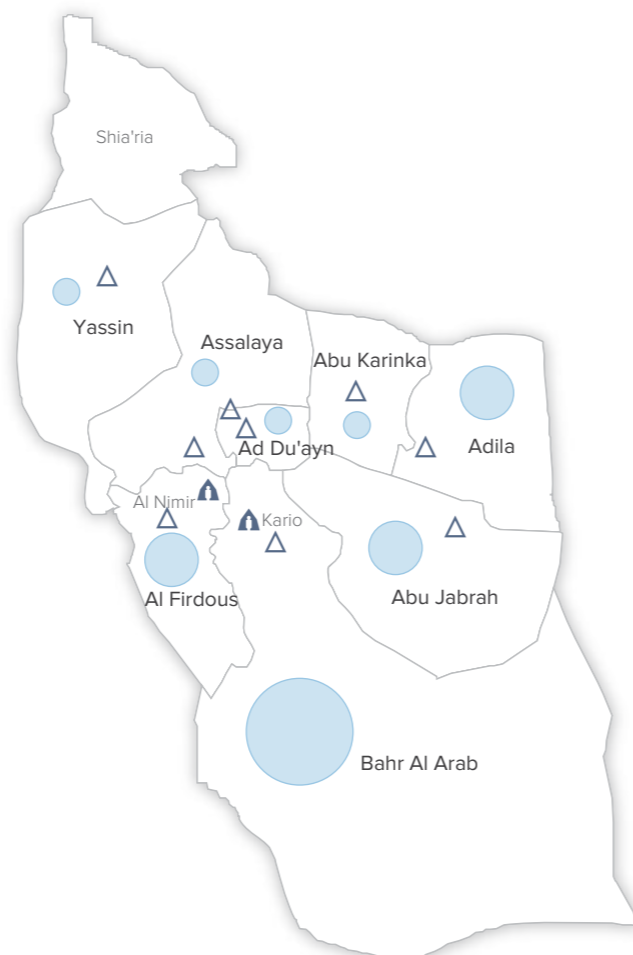
List of Partners

- ALIGHT (ALIGHT)
- CARE International Switzerland (CIS)
- Commission For Refugees (CoR)
- Forests National Corporation (FNC)
- Mutawinat Benevolent Organization (MUT)
- State Ministry of Education (SMoE)
- State Ministry of Health (SMoH)
- Sudanese Red Crescent Society (SRCS)
- United Nations High Commissioner for Refugees (UNHCR)
- World Food Programme (WFP)
- World Health Organization (WHO)
- World Vision International (WVI)
- ZOA International Sudan (ZOA)

Partners Per Sector

	3		1
	6		1
	-		1
	1		-

East Darfur Refugees Population Size Map




The boundaries and names shown and the designations used on this map do not imply official endorsement or acceptance by the United Nations.

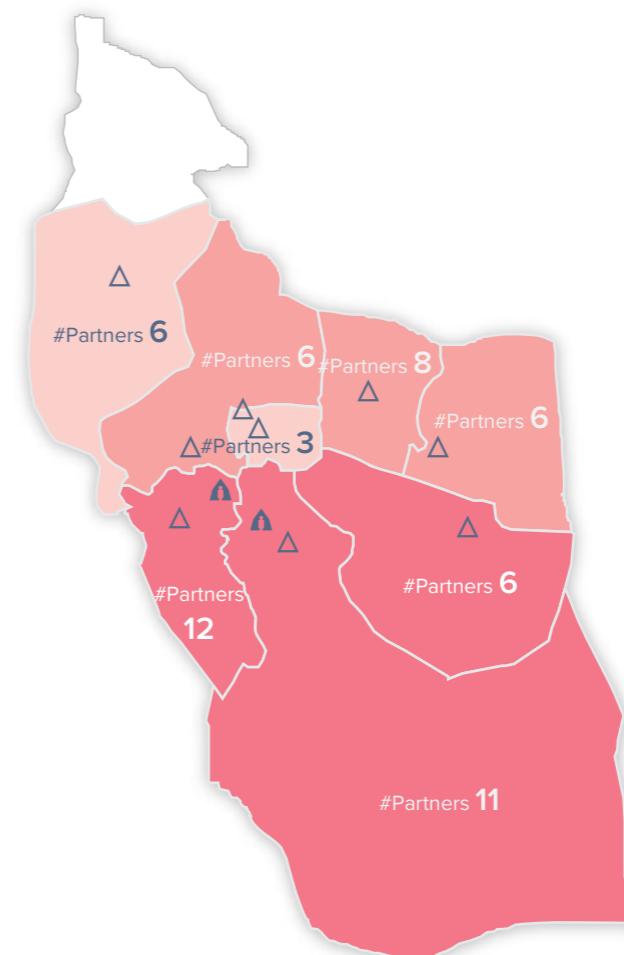
100 K
Refugees in EDS as of 30 June 2022

Refugee Camp
 Refugee Settlement

Refugees Per Locality



East Darfur Prioritization Map



The boundaries and names shown and the designations used on this map do not imply official endorsement or acceptance by the United Nations.

Severity Needs Scale



Partners Per Sector, Per Locality / Camp

Partners 0 1-2 3-4 5-6 7 and above

Locality	Protection	Education	Health & Nutrition	Food Security & Livelihoods	Energy & Environment	Shelter & NFIs Non-food Items	WASH Water, Sanitation & Hygiene	Logistic & Camp Management
Abu Jabrah	3 CoR, MUT, UNHCR	0 -	1	1 WFP	0 -	1 SRCS	0 -	0 -
Abu Karinka	3 CoR, MUT, UNHCR	0 -	2 ALIGHT, CIS	1 WFP	0 -	1 SRCS	1 ZOA	0 -
Ad Du'ayn	1 MUT	0 -	3 ALIGHT, CIS, SMoH	0 -	0 -	0 -	0 -	0 -
Adila	3 CoR, MUT, UNHCR	0 -	2 ALIGHT, SMoH	0 -	0 -	1 SRCS	0 -	0 -
Al Firdous	3 CoR, MUT, UNHCR	1 SMoE	4 ALIGHT, CIS, WHO, WVI	1 WFP	1 FNC	1 SRCS	1 ZOA	0 -
Assalaya	3 CoR, MUT, UNHCR	0 -	1 WHO	1 WFP	0 -	1 SRCS	0 -	0 -
Bahr Al Arab	3 CoR, MUT, UNHCR	1 SMoE	4 CIS, WFP, WHO, SMoH	1 WFP	1 FNC	1 SRCS	1 ZOA	0 -
Yassin	2 MUT, UNHCR	0 -	2 ALIGHT, CIS	1 WFP	0 -	1 SRCS	0 -	0 -
Camp								
Al Nimir camp	3 CoR, MUT, UNHCR	1 SMoE	2 ALIGHT, WHO	1 WFP	1 FNC	1 SRCS	1 ZOA	0 -
Kario camp	3 CoR, MUT, UNHCR	1 SMoE	3 WFP, SMoH, WHO	1 WFP	1 FNC	1 SRCS	0 -	0 -



12 Partners

Delivering Refugee Response in North Darfur As of June 2022

Government	United Nations
4	1
International NGO	National NGO
2	5

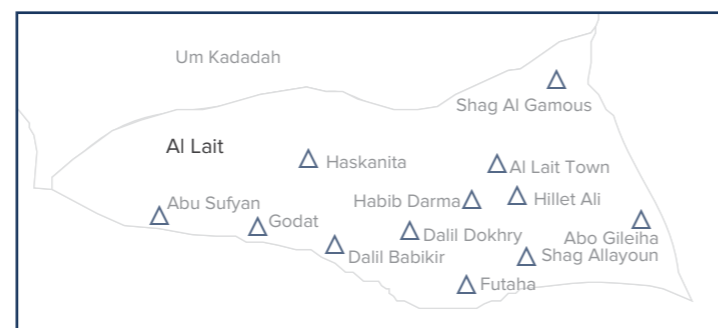
List of Partners

- Africa Humanitarian Action (AHA)
- Auttach Organization (AUTTACH)
- CAFA Development Organization (CAFA)
- Commission for Refugees (CoR)
- Mutawinat Benevolent Organization (MUT)
- Sahari Organization for Development (SAHARI)
- State Ministry of Education (SMoE)
- State Ministry of Health (SMoH)
- State Ministry of Social Affairs (MoSA)
- Sudanese Red Crescent Society (SRCS)
- United Nations High Commissioner for Refugees (UNHCR)
- Welthungerhilfe (WHH)

Partners Per Sector

6	2
3	3
-	3
2	-

North Darfur Refugees Population Size Map



The boundaries and names shown and the designations used on this map do not imply official endorsement or acceptance by the United Nations.

31.2 K
Refugees in NDS as of 30 June 2022

Refugee Settlement

Refugees Per Locality

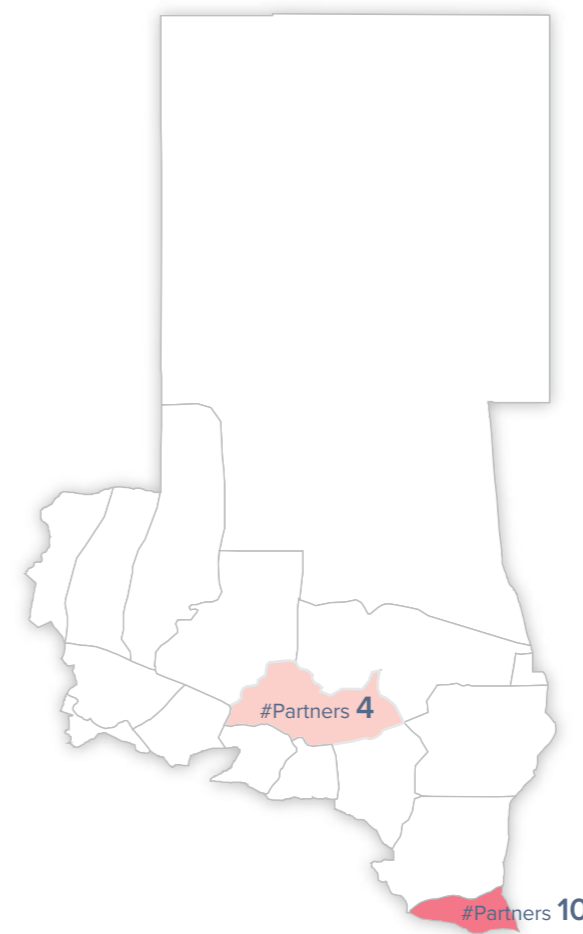
0 - 8K

8K - 16K

16K - 24K

Over 24K

North Darfur Prioritization Map



The boundaries and names shown and the designations used on this map do not imply official endorsement or acceptance by the United Nations.

Severity Needs Scale



Partners Per Sector, Per Locality / Camp

Locality	Protection		Education		Health & Nutrition		Food Security & Livelihoods		Energy & Environment		Shelter & NFIs Non-food Items		WASH Water, Sanitation & Hygiene		Logistic & Camp Management	
	#	Partners	#	Partners	#	Partners	#	Partners	#	Partners	#	Partners	#	Partners	#	Partners
Al Fasher	3	CoR, MUT, UNHCR	0	-	1	SMoH	0	-	0	-	0	-	0	-	0	-
Al Lait	5	AHA, CAFA, CoR, MoSA, UNHCR	2	AUTTACH, SMoE	3	SAHARI, SMoH, WHH	3	SAHARI, SRCS, WHH	0	-	3	AHA, UNHCR, WHH	2	SAHARI, WHH	0	-

Partners: 0, 1-2, 3-4, 5-6, 7 and above



10 Partners

Delivering Refugee Response in South Darfur As of June 2022

Government	United Nations
3	3
International NGO	National NGO
3	1

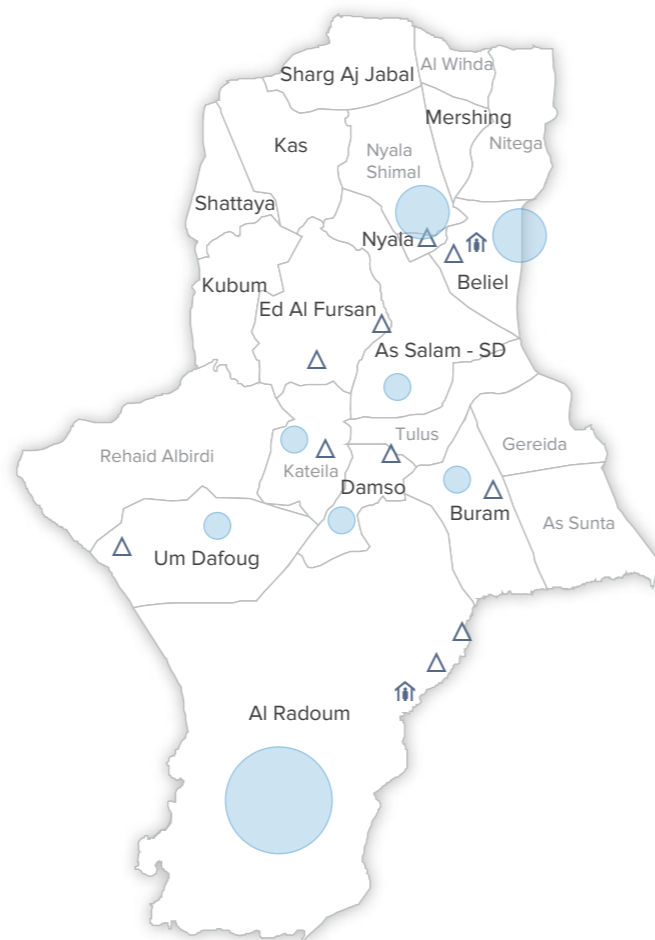
List of Partners

- Commission For Refugees (CoR)
- Global Aid Hand (GAH)
- Mutawinat Benevolent Organization (MUT)
- Norwegian Church Aid (NCA)
- State Ministry of Health (SMoH)
- United Nations High Commissioner for Refugees (UNHCR)
- United Nations International Children's Emergency Fund (UNICEF)
- United Nations Population Fund (UNFPA)
- Water and Environmental Sanitation (WES)
- World Vision International (WVI)

Partners Per Sector

8	2
4	1
-	1
4	-

South Darfur Refugees Population Size Map



The boundaries and names shown and the designations used on this map do not imply official endorsement or acceptance by the United Nations.

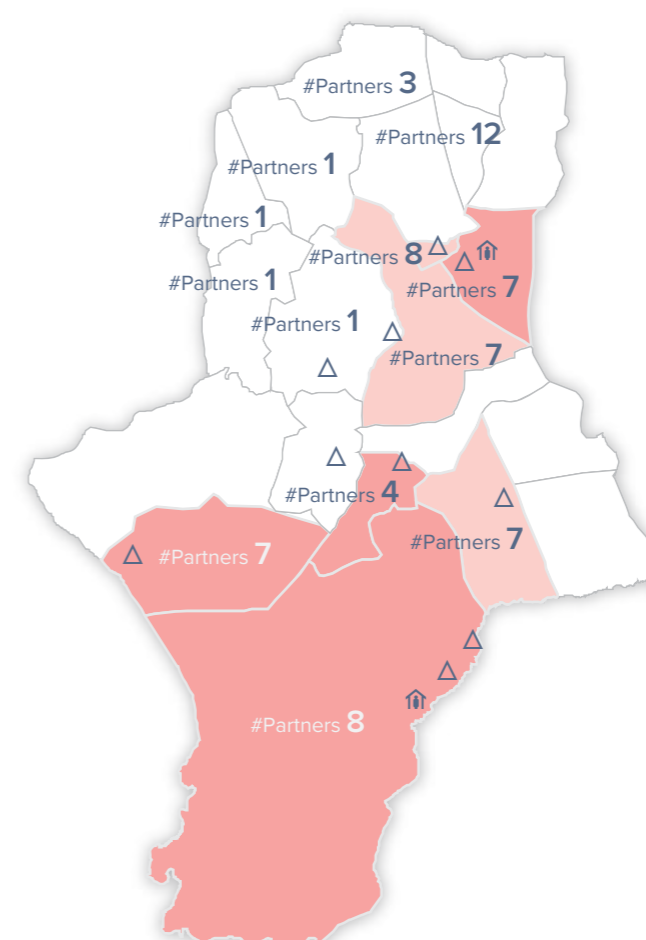
51 K
Refugees in SDS as of 30 June 2022

Reception Centre
 Refugee Settlement

Refugees Per State



South Darfur Prioritization Map



The boundaries and names shown and the designations used on this map do not imply official endorsement or acceptance by the United Nations.



Severity Needs Scale



Partners Per Sector, Per Locality / Camp

Locality	# Partners									
	0	1-2	3-4	5-6	7 and above					
	Protection	Education	Health & Nutrition	Food Security & Livelihoods	Energy & Environment	Shelter & NFIs Non-food Items	WASH Water, Sanitation & Hygiene	Logistic & Camp Management		
Al Radoum	6	2	1	1	0	0	2	0		
As Salam - SD	6	0	1	1	0	1	2	0		
As Sunta	2	0	0	0	0	0	0	0		
Beliel	6	1	3	0	0	1	2	0		
Buram	5	0	2	1	0	1	0	0		
Damso	6	0	0	0	0	1	1	0		
Ed Al Fursan	2	0	0	1	0	0	0	0		
Kas	2	0	0	0	0	1	0	0		
Kateila	2	0	0	0	0	0	0	0		
Kubum	2	0	0	1	0	0	0	0		
Mershing	2	0	0	0	0	1	0	0		
Nyala	5	1	1	0	0	1	0	0		
Sharg Aj Jabal	3	0	0	0	0	1	0	0		
Shattaya	3	1	1	0	0	0	0	0		
Um Dafoug	6	1	1	0	0	1	2	0		



9 Partners
Delivering Refugee Response in North Kordofan
As of June 2022

Government	United Nations
2	2
International NGO	National NGO
3	2

List of Partners

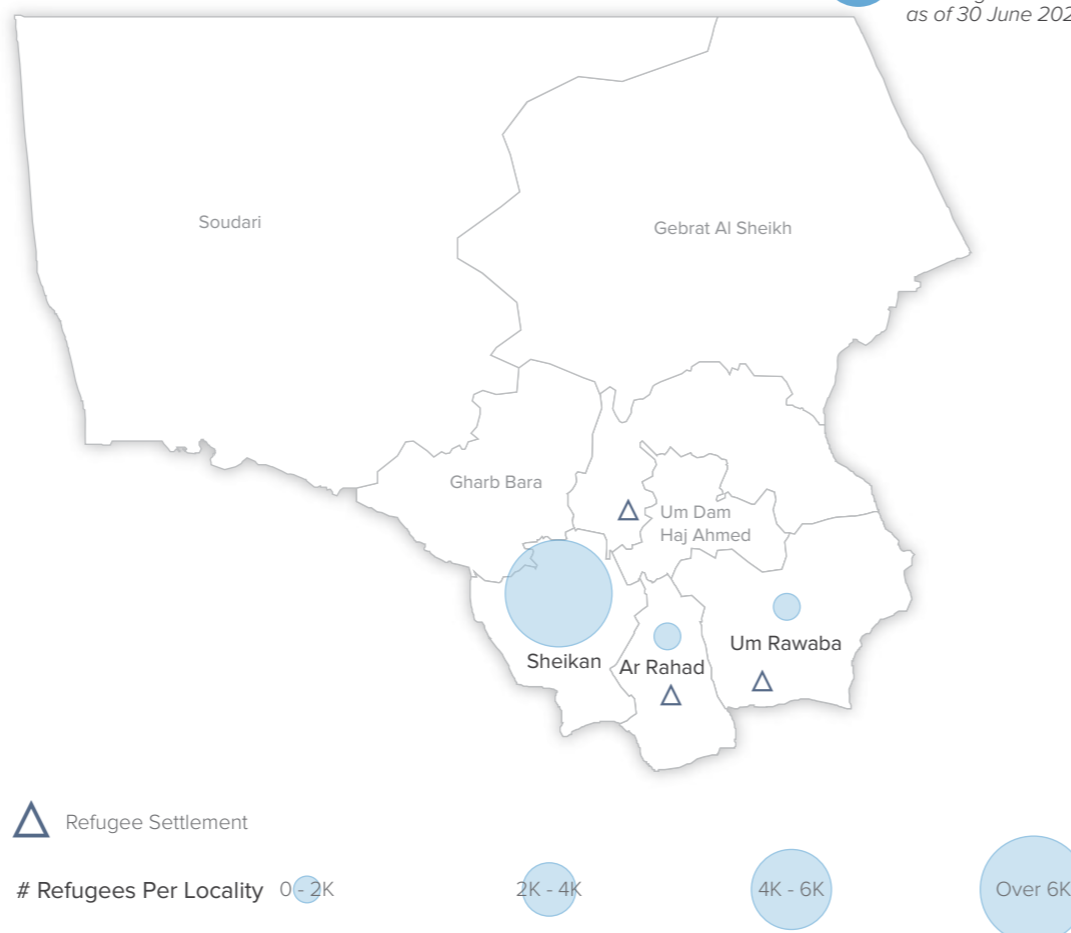
- Al Manar Voluntary Organization (AMVO)
- Sudanese Civil Registry (SCR)
- Commission For Refugees (CoR)
- International Aid Services (IAS)
- Islamic Relief Worldwide (IRW)
- Mutawinat Benevolent Organization (MUT)
- Save the Children International (SCI)
- United Nations High Commissioner for Refugees (UNHCR)
- World Food Programme (WFP)

Partners Per Sector

6	1
1	2
-	1
1	-

North Kordofan Refugees Population Size Map

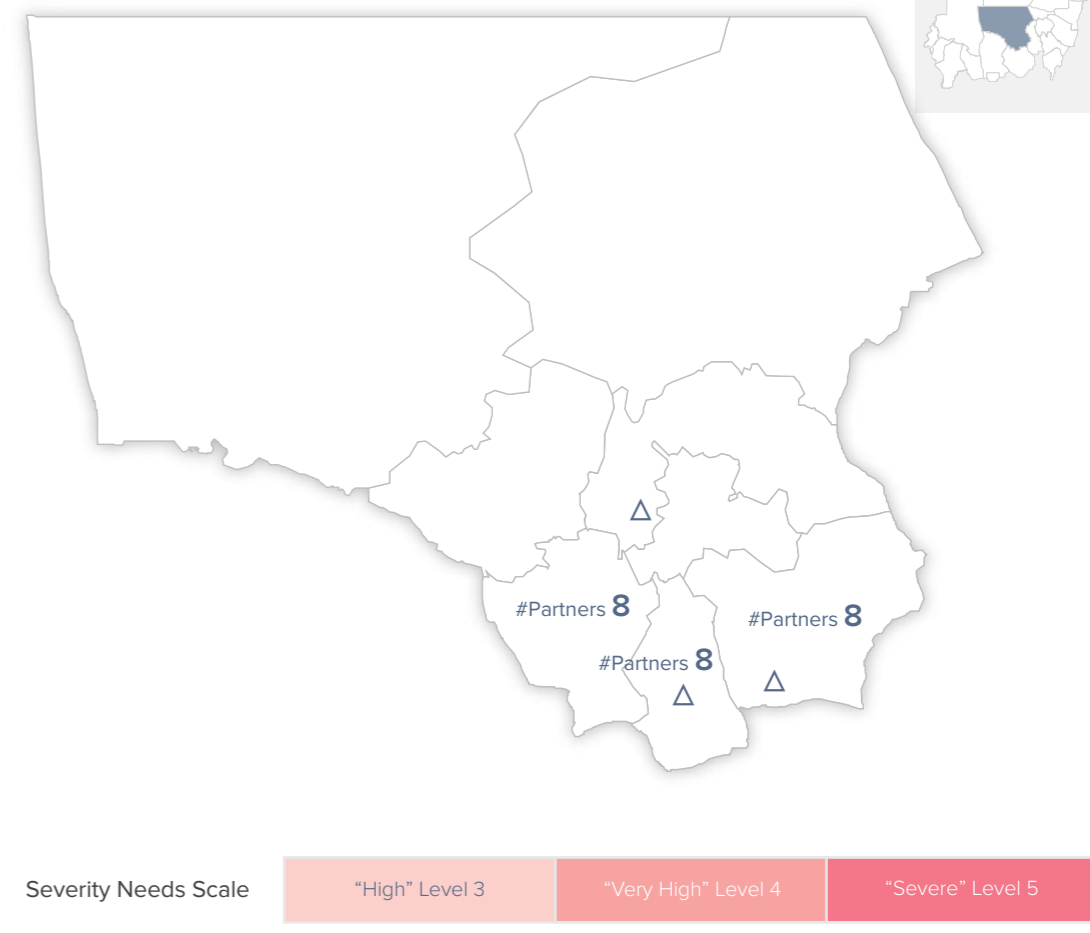
9.7 K
Refugees in NKS
as of 30 June 2022



Refugee Settlement

The boundaries and names shown and the designations used on this map do not imply official endorsement or acceptance by the United Nations.

North Kordofan Prioritization Map



The boundaries and names shown and the designations used on this map do not imply official endorsement or acceptance by the United Nations.

Partners Per Sector, Per Locality

Locality	# Partners								
	Protection	Education	Health & Nutrition	Food Security & Livelihoods	Energy & Environment	Shelter & NFIs Non-food Items	WASH Water, Sanitation & Hygiene	Logistic & Camp Management	
Ar Rahad	6	1	1	2	0	1	1	0	
Sheikan	6	1	1	2	0	1	1	0	
Um Rawaba	6	1	1	2	0	1	1	0	



18 Partners
Delivering Refugee Response in South Kordofan
As of June 2022

Government	United Nations
4	3
International NGO	National NGO
9	2

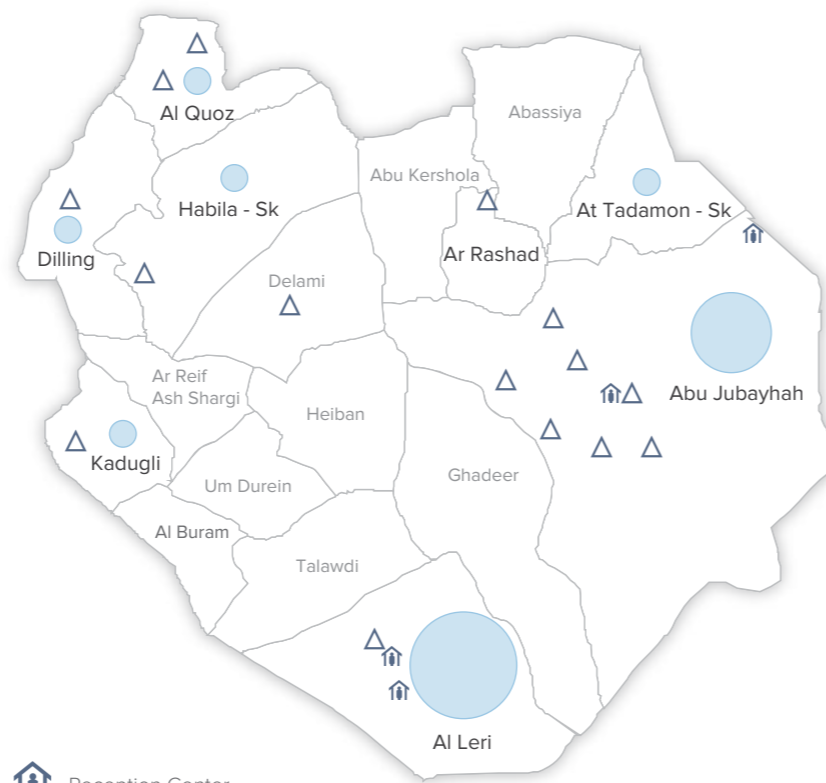
List of Partners

- Al Manar Voluntary Organization (AMVO)
- CARE International Switzerland (CIS)
- Commission For Refugees (COR)
- Concern Worldwide (CWW)
- Danish Refugee Council (DRC)
- Goal Global (GOAL)
- International Medical Corps (IMC)
- Mutawinat Benevolent Organization (MUT)
- Near East Foundation (NEF)
- Norwegian Refugee Council (NRC)
- Save the Children International (SCI)
- State Ministry of Health (SMoH)
- State Ministry of Social Affairs (MoSA)
- United Nations High Commissioner for Refugees (UNHCR)
- United Nations International Children's Emergency Fund (UNICEF)
- Water and Environmental Sanitation (WES)
- World Food Programme (WFP)
- World Vision International (WVI)

Partners Per Sector

5	-
7	4
-	1
8	1

South Kordofan Refugees Population Size Map



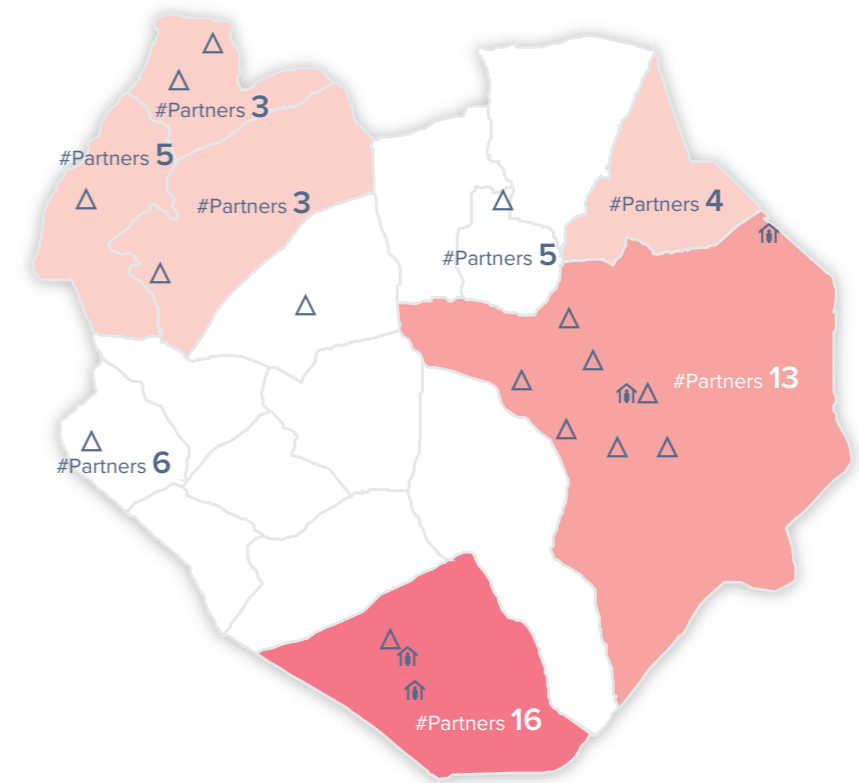
Reception Center
 Refugee Settlement

Refugees Per Locality 0 - 6K 6K - 12K 12K - 18K Over 18K

The boundaries and names shown and the designations used on this map do not imply official endorsement or acceptance by the United Nations.

43.5 K
Refugees in SKS
as of 30 June 2022

South Kordofan Prioritization Map



Severity Needs Scale "High" Level 3 "Very High" Level 4 "Severe" Level 5

The boundaries and names shown and the designations used on this map do not imply official endorsement or acceptance by the United Nations.

Partners Per Sector, Per Locality

Locality	Protection	Education	Health & Nutrition	Food Security & Livelihoods	Energy & Environment	Shelter & NFIs Non-food Items	WASH Water, Sanitation & Hygiene	Logistic & Camp Management
Abu Jubayhah	3 MUT, MoSA, UNHCR	0 -	4 IMC, SCI, SMoH, WVI	2 NEF, SCI	0 -	1 SCI	7 CIS, GOAL, IMC, SCI, UNHCR, UNICEF, WES	1 CoR
Al Leri	4 CoR, MUT, MoSA, UNHCR	0 -	6 AMVO, CIS, CWW, IMC, SMoH, WVI	3 NEF, SCI, WFP	0 -	1 SCI	6 CIS, IMC, NRC, UNICEF, UNICEF, WES	1 CoR
Al Quoz	1 MoSA	0 -	0 -	2 SCI, WFP	0 -	1 SCI	0 -	0 -
Ar Rashad	2 MUT, UNHCR	0 -	1 SCI	2 NEF, SCI	0 -	1 SCI	0 -	1 CoR
At Tadamon - SK	2 CoR, UNHCR	0 -	1 SMoH	0 -	0 -	1 SCI	0 -	0 -
Dilling	2 MUT, MoSA	0 -	0 -	2 SCI, WFP	0 -	1 SCI	0 -	1 CoR
Habila - SK	1 MoSA	0 -	0 -	2 SCI, WFP	0 -	1 SCI	0 -	0 -
Kadugli	2 DRC, MoSA	0 -	1 IMC	2 DRC, SCI, WFP	0 -	1 SCI	0 -	1 CoR
Other (Eastern Rural)	1 DRC	0 -	0 -	1 DRC	0 -	0 -	0 -	0 -



15 Partners

Delivering Refugee Response in West Kordofan As of June 2022

Government	United Nations
4	5
International NGO	National NGO
2	4

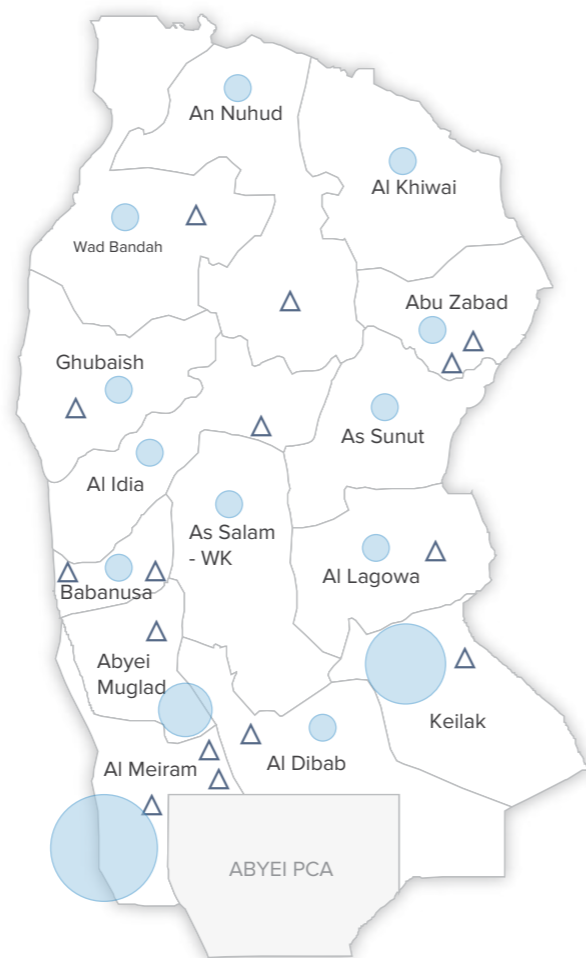
List of Partners

- Al Manar Voluntary Organization (AMVO)
- Commission for Refugees (CoR)
- ALIGHT (ALIGHT)
- Hope and Homes for Children (Hope Sudan)
- International Aid Services (IAS)
- International Organization for Migration (IOM)
- Mutawinat Benevolent Organization (MUT)
- State Ministry of Education (SMoE)
- State Ministry of Health (SMoH)
- Sudanese Red Crescent Society (SRCS)
- United Nations High Commissioner for Refugees (UNHCR)
- United Nations International Children's Emergency Fund (UNICEF)
- Water and Environmental Sanitation (WES)
- World Food Programme (WFP)
- World Health Organization (WHO)

Partners Per Sector

6	2
4	2
1	1
4	-

West Kordofan Refugees Population Size Map




The boundaries and names shown and the designations used on this map do not imply official endorsement or acceptance by the United Nations. Abyei region: Final status of the Abyei area is not yet determined.

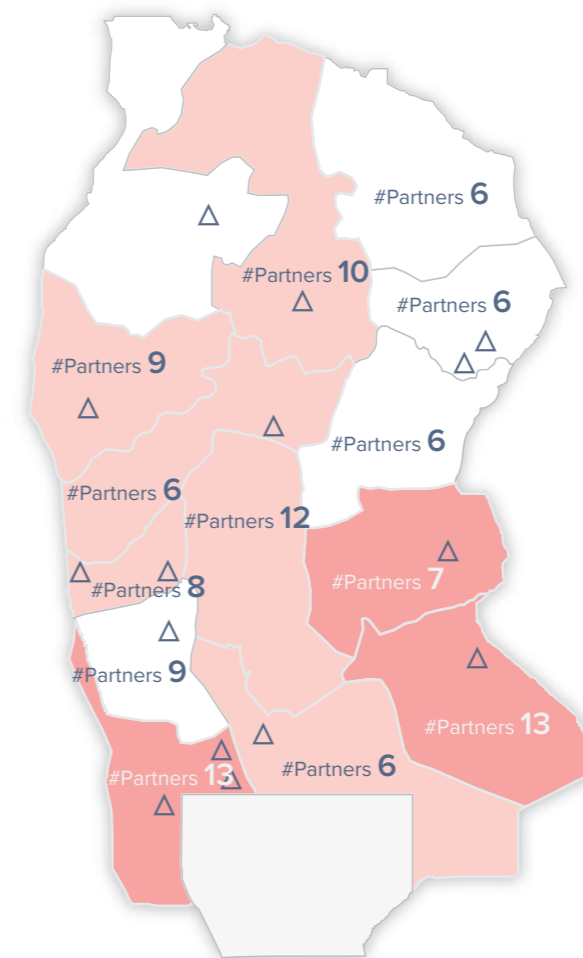
73 K
Refugees in WKS as of 30 June 2022

Refugee Settlement

Refugees Per Locality



West Kordofan Prioritization Map



The boundaries and names shown and the designations used on this map do not imply official endorsement or acceptance by the United Nations. Abyei region: Final status of the Abyei area is not yet determined.

Severity Needs Scale



Partners Per Sector, Per Locality / Camp

Locality	Protection	Education	Health & Nutrition	Food Security & Livelihoods	Energy & Environment	Shelter & NFIs Non-food Items	WASH Water, Sanitation & Hygiene	Logistic & Camp Management
Abu Zabad	4 IOM, SMoH, UNHCR, UNICEF	1 UNICEF	2 UNICEF, WHO	1 WFP	1 UNICEF	0 -	1 UNICEF	0 -
Abyei Muglad	5 CoR, IOM, SMoH, UNHCR, UNICEF	1 UNICEF	3 UNICEF, WHO, ALIGHT	1 WFP	1 UNICEF	1 SRCS	2 UNICEF, WES	0 -
Al Dibab	4 IOM, SMoH, UNHCR, UNICEF	1 UNICEF	2 UNICEF, WHO	1 WFP	1 UNICEF	0 -	1 UNICEF	0 -
Al Idia	4 IOM, SMoH, UNHCR, UNICEF	1 UNICEF	2 UNICEF, WHO	1 WFP	1 UNICEF	0 -	1 UNICEF	0 -
Al Khiwai	4 IOM, SMoH, UNHCR, UNICEF	1 UNICEF	2 UNICEF, WHO	1 WFP	1 UNICEF	0 -	1 UNICEF	0 -
Al Lagowa	4 IOM, MoSA, UNHCR, UNICEF	1 UNICEF	2 UNICEF, WHO	1 WFP	1 UNICEF	0 -	1 UNICEF	0 -
Al Meiram	6 CoR, IOM, MUT, SMoH, UNHCR, UNICEF	2 SMoE, UNICEF	4 AMVO, UNICEF, WHO, ALIGHT	2 WFP, Hope Sudan	1 UNICEF	1 SRCS	3 IAS, UNICEF, WES	0 -
An Nuhud	6 CoR, IOM, MUT, SMoH, UNHCR, UNICEF	1 UNICEF	3 AMVO, UNICEF, WHO	1 WFP	1 UNICEF	1 SRCS	1 UNICEF	0 -
As Salam_WK	6 CoR, IOM, MUT, SMoH, UNHCR, UNICEF	2 SMoE, UNICEF	3 AMVO, UNICEF, WHO	1 WFP	1 UNICEF	1 SRCS	2 IAS, UNICEF	0 -
As Sunut	4 IOM, SMoH, UNHCR, UNICEF	1 UNICEF	2 UNICEF, WHO	1 WFP	1 UNICEF	0 -	1 UNICEF	0 -
Babanusa	5 CoR, IOM, SMoH, UNHCR, UNICEF	1 UNICEF	3 AMVO, UNICEF, WHO	1 WFP	1 UNICEF	0 -	2 UNHCR, UNICEF	0 -
Ghubaish	6 CoR, IOM, MUT, SMoH, UNHCR, UNICEF	1 UNICEF	2 UNICEF, WHO	1 WFP	1 UNICEF	1 SRCS	2 UNHCR, UNICEF	0 -
Keilak	6 CoR, IOM, MUT, SMoH, UNHCR, UNICEF	2 SMoE, UNICEF	4 AMVO, UNICEF, WHO, ALIGHT	2 WFP, Hope Sudan	1 UNICEF	1 SRCS	3 IAS, UNICEF, WES	0 -

Partners 0 1-2 3-4 5-6 7 and above

