Time 11:00

Podkarpackie Winterization and Situation Analysis Workshop 13 October 2022

Podkarpackie, City of Przemysl

Opening Remarks

Representative of City of Przemysl

UNHCR Head of Sub-Office, Armen Yedgaryan

Time 11:15

Workshop Objectives

- Understand the priorities of local authorities
- Update and harmonize our situational awareness
- Support the prioritization of winter (influx) activities
- Initiate the consolidation of coordination tools/data sets
- Strengthen coordination amongst partners and authorities
- Discussion to support ongoing RRP 2023 planning

Workshop Rules

Do Not Take Headphones

- Please return them to our interpreter at end of workshop

Distributed Materials

- PowerPoint slides with group work instructions
- Warsaw Winterization Workshop overview and submitted activities
- Master Shelter List (REACH) in cooperation with MoI
- Shelters identified with needs and targeted for renovations (UNHCR)

Time Keeping

- Limited time from 11-3pm, so sorry in advance if asked to cut short your intervention
- “Time Keeper” will raise hand or signal

Lunch @ approx. 13:10

- 20 minutes light lunch (sandwiches, fruits, dessert) and drinks available

Time 11:20

Introductions

Time 11:30

Setting the Winter Context

Winter Scenario

Climate:

- Winter temperatures may reach sub-zero at night from September until March / early April.
- Border Guard processing capacity may cause waiting lines on both sides of the border.
- Transportation services for onward transportation may cause waiting lines on Polish side.

Areas of Displacement:

- Displacement mostly directed to the main urban centres.
- Access to existing community networks, services and employment are major pull factors for refugees to move to large cities and urban areas in Poland.

Initial Points Raised by GoP in Winterization Workshop:

- Support to vulnerable Poles and host communities in addition
- Use of cash as a modality for providing financial support; encourage PESEL registration for GoP support
- Provide interventions in small-medium cities and rural areas; promote decongestion

Winter Scenario

Operational Assumptions:

- Disruption/limitations of heating supply networks may push persons during winter conditions.
- Large-scale displacement may be compounded by intensification of armed conflict.
- Potential influx linked to both winter and potential conflicted related push factors

Estimated Number of New Arrivals (Total Poland):

- Potentially up to XX asylum seekers/refugee new arrivals (in 3 months)

Estimate Number of New Arrivals (Only Podkarpackie):

- Approximately 56% of total inflow, estimated between XX to XX

Duration of Expected Stay:

- Potential up to 50% may remain in Poland, majority however would likely continue onward journey to neighboring countries.

Time 11:35

Briefings by Authorities

Presentation by Polish Authorities

Situation Update and Analysis:

- Current refugee situation in your AoR, what are needs of the host community and refugees?
- What services are or will be provided by local authorities to refugees for winter?
- What support do you need from humanitarian actors?

Plenary 1 **(10 minutes)**
- City of Przemysl

Plenary 2 **(10 minutes)**
- Poviat of Przemysl

Plenary 3 **(10 minutes)**
- Gmina of Medyka

Plenary 4 **(10 minutes)**
- Poviat Jaroslawski

Time 12:20

Intentions and Needs Surveys

UNHCR Profiling (Poland)

UNHCR Intentions Survey (Regional)

REACH Multi-Sector Needs Assessment (Poland)

UNHCR
The UN Refugee Agency

REACH Informing more effective humanitarian action

REFUGEES FROM UKRAINE IN POLAND
PROFILING UPDATE
AUGUST 2022

PRIORITY NEEDS

Cash, employment and accommodation were most often mentioned as priority needs. Material assistance and medical treatment were needed by about one fifth of respondents. 15% of respondents needed food and 13% had education needs.

- Cash was more often a priority need among those travelling with older persons (58% compared to 44% among those travelling without older persons), who also more often needed medical treatment (42% vs. 18% among those travelling without older persons). Need for medical treatment was also more often mentioned by respondents travelling with at least one person with special needs (42% vs. 18% for the households without special needs persons).
- Respondents with child or infant more often needed material assistance (31% vs. 22% for childless refugees).

29% of households have at least one member with special needs

- person with disabilities 13%
- member with serious medical condition 10%
- older person with protection need 9%
- single parent 7%

Top 5 reported information needs* (n=1,595)

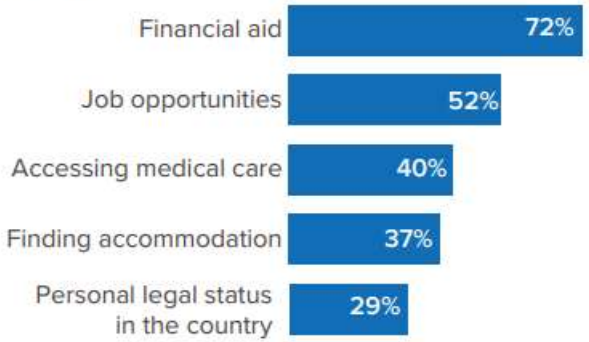

Top current/planned accommodation types

Most frequently reported basic needs

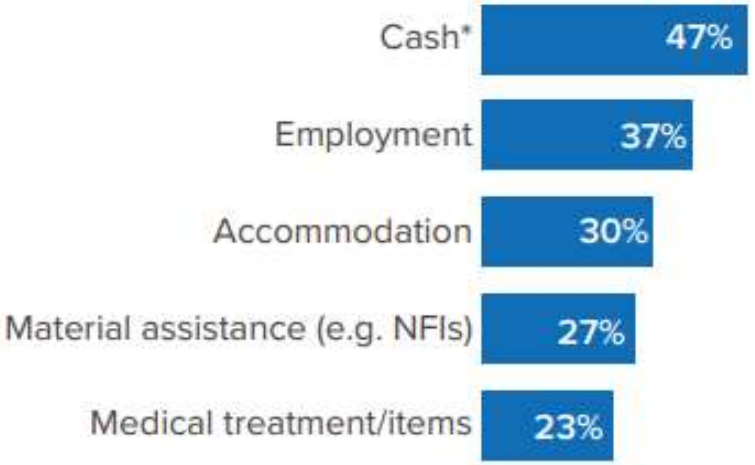

#2,531 interviews across the country

https://data.unhcr.org/en/documents/details/96036

UNHCR
The UN Refugee Agency

LIVES ON HOLD: PROFILES AND INTENTIONS OF REFUGEES FROM UKRAINE

CZECH REPUBLIC, HUNGARY, REPUBLIC OF MOLDOVA, POLAND, ROMANIA & SLOVAKIA

UNHCR Regional Bureau for Europe JULY 2022

REFUGEES' PLANS FOR THE NEAR FUTURE (COMING MONTHS)

https://data.unhcr.org/en/documents/details/94176

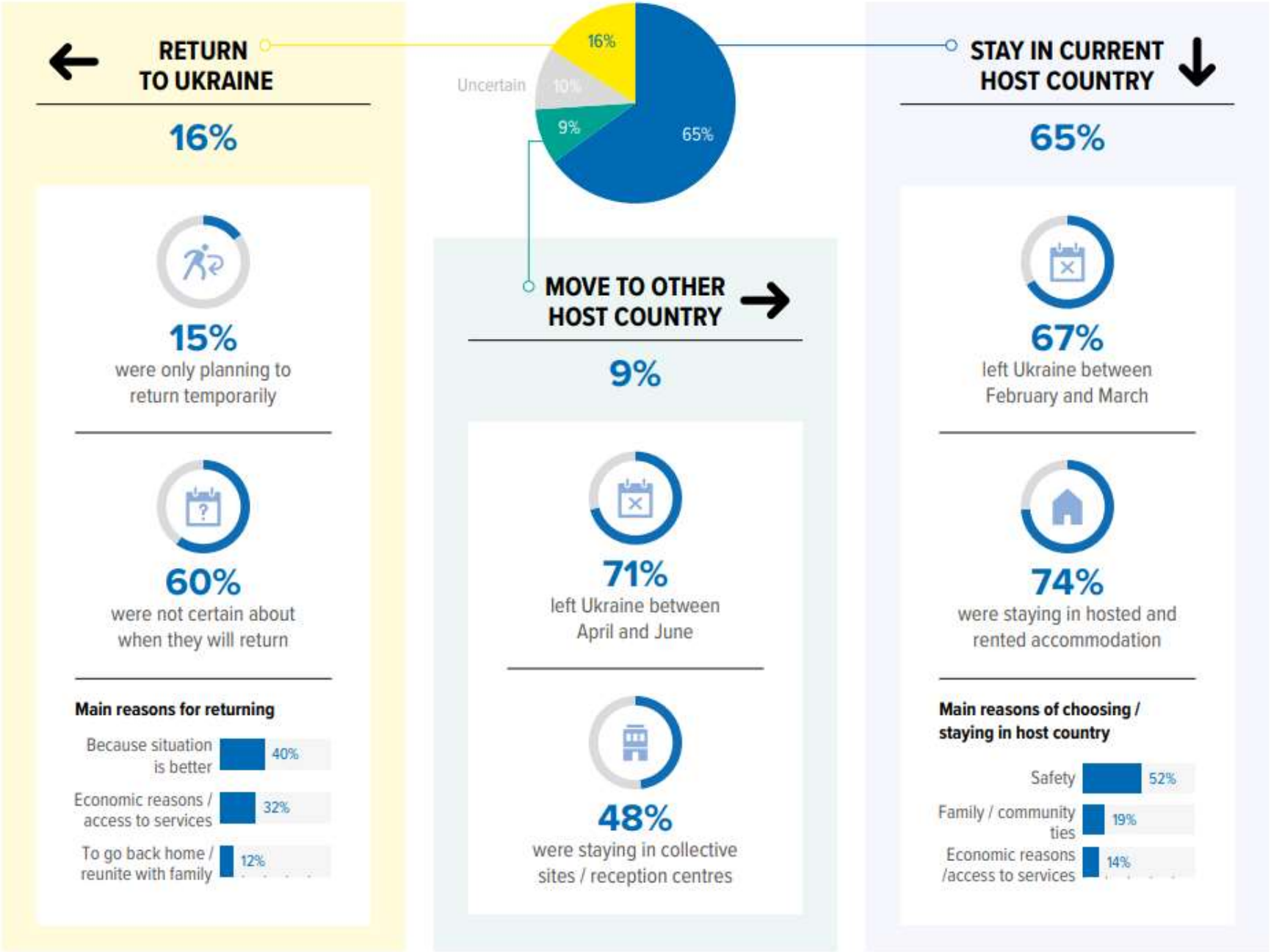

Based on 4,900 interviews (**2,320 in Poland**) with refugees from Ukraine conducted by UNHCR and partners in the Czech Republic, Hungary, the Republic of Moldova, Poland, Romania and Slovakia between mid-May and mid-June 2022.

Research Terms of Reference

Multi-Sector Needs Assessment (MSNA) Light

POL2201

Poland

July 2022

Version 1

REACH Informing more effective humanitarian action

Results to be formally presented on 14 October

1280 total interview in Poland, approx. 50 in Podkarpackie

PODKARPACKIE - NEEDS BY CATEGORY

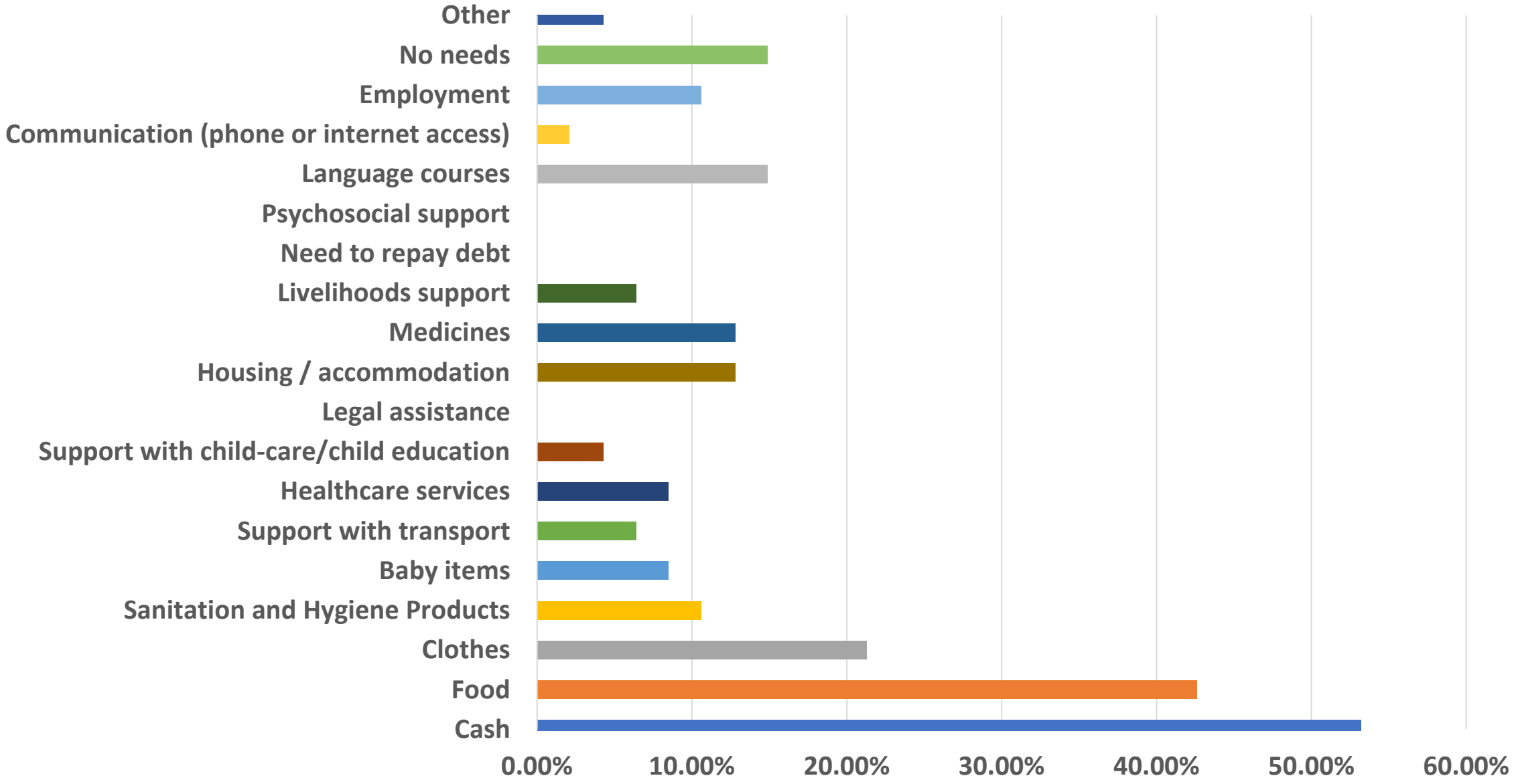

Time: 12:30

Group Work #1 - Update Situation Analysis

Duration: 20 minutes

Group 1 (Zelinda, Anouche and Magda)

Focus on Protection, Child Protection, Education & Health

Group 2 (Keli & Helene)

Focus on Basic Needs, Shelter, WASH & Economic Inclusion

Break Out Groups Tasks:

1. **Identify Most Vulnerable or at-Risk Profiles**
2. **Identify Priority Needs**
3. **Identify Priority Locations**
   e.g., border points, transit locations/routes if influx, key communal shelters or areas with higher refugee concentration of refugees

You may refer to the Warsaw Winterization Workshop Outputs document

Consider UKR refugees, third country national asylum seekers and host community

Time 12:50

Presentation on Situational Analysis

Group 1 and Group 2

10 minutes each

Time: 13:10

Lunch Break

Time: 13:30

Prioritizing Winter Activities

Winterization Submissions by Sector

BREAK DOWN BY SECTOR - NATIONAL



PODKARPACKIE ONLY

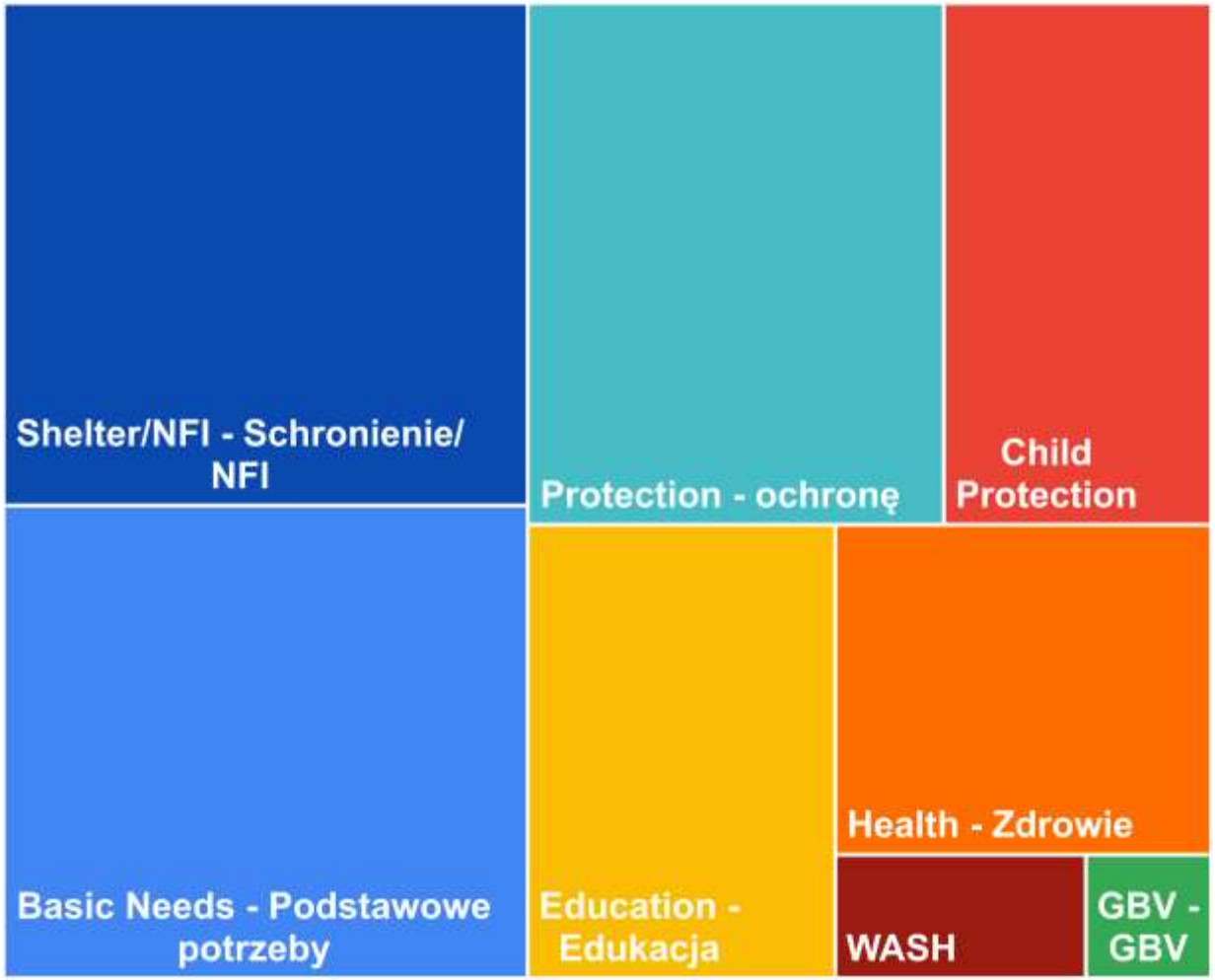

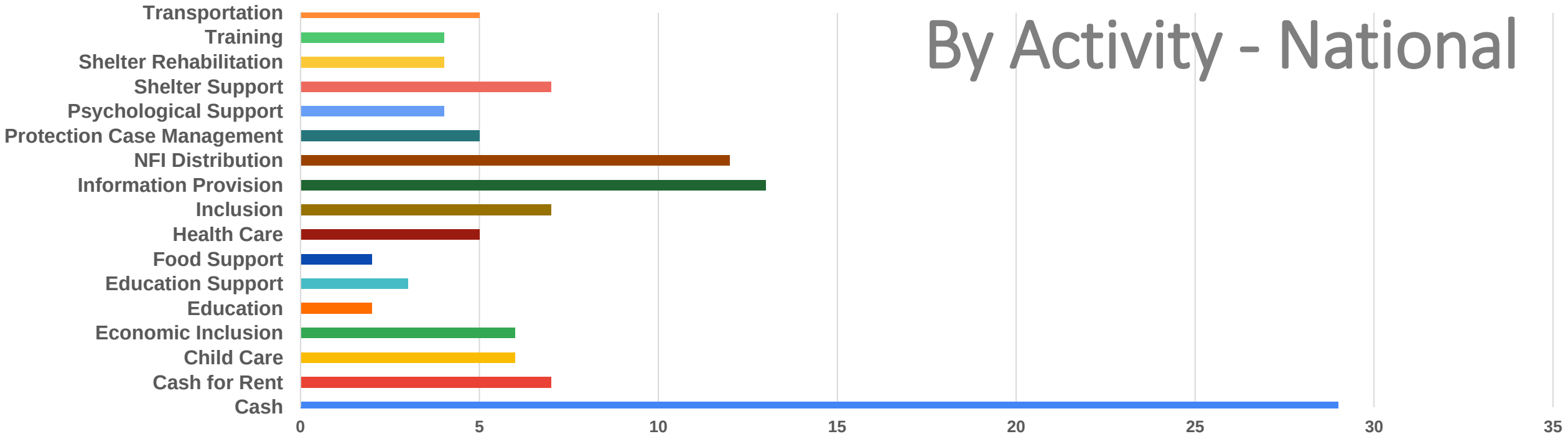
By Activity - National
Transportation
Training
Shelter Rehabilitation
Shelter Support
Psychological Support
Protection Case Management
NFI Distribution
Information Provision
Inclusion
Health Care
Food Support
Education Support
Education
Economic Inclusion
Child Care
Cash for Rent
Cash
0
5
10
15
20
25
30
35

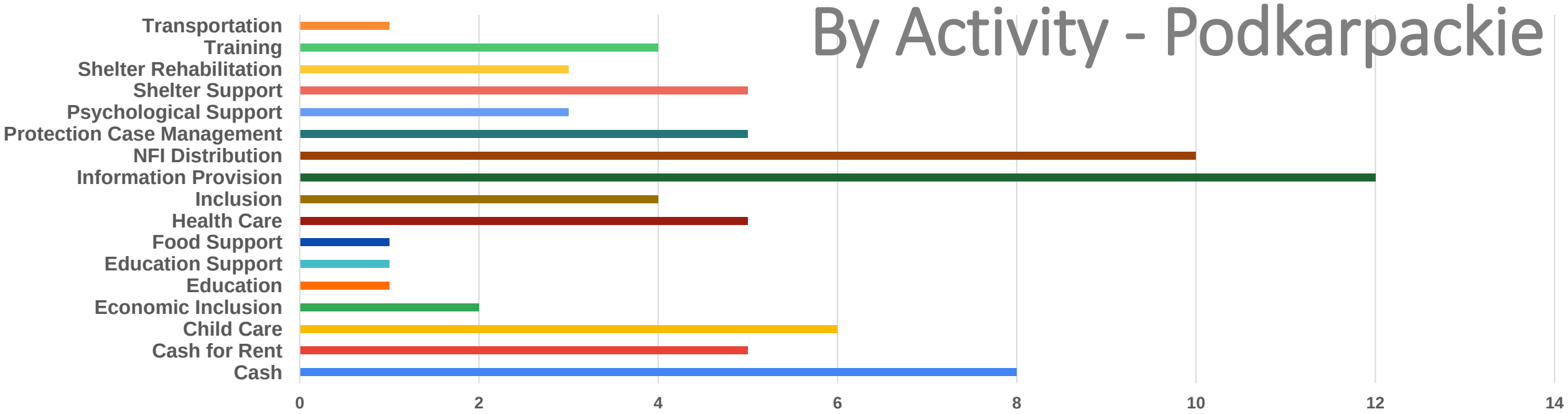
By Activity - Podkarpackie
Transportation
Training
Shelter Rehabilitation
Shelter Support
Psychological Support
Protection Case Management
NFI Distribution
Information Provision
Inclusion
Health Care
Food Support
Education Support
Education
Economic Inclusion
Child Care
Cash for Rent
Cash
0
2
4
6
8
10
12
14

Time: 13:35

Group Work #2 – Prioritize Activities

Reflect on Identified Needs and Available Data Analysis

Duration: 25 minutes

Group 1 (Zelinda, Anouche and Magda)

Focus on Protection, Child Protection, Education & Health

Group 2 (Keli & Helene)

Focus on Basic Needs, Shelter, WASH & Economic Inclusion

Break Out Groups Tasks:

1. Identify priority activities for winter
2. Do activities cover priority locations?
3. Identify any gaps or challenges
4. What feedback or complaints (incl PSEA) mechanisms are integrated into our activities?

You may refer to the (1) Warsaw Winterization Workshop Outputs and (2) Activities Submissions documents

Consider UKR refugees, third country national asylum seekers and host community

Time: 14:00

Presentation on Priority Activities

Group 1 and Group 2

10 minutes each

Time: 14:20

Available Analytics and Data Sets

Survey 1 - What data sets do you need to plan activities?

https://www.menti.com/alfkbrfoj5e2

What are the most important data sets you need for planning activities? Jakie są najistotniejsze zbiory danych do planowania działań?

Mentimeter

- Shelter listing
- Contact lists
- Contacts of service providers
- Needs of refugees
- Contacts of service providers
- How many people will come
- Border crossing numbersAvailable services and how to accessMapping to see gaps in servicesLocal NGO mappingNumbers of households settling across Podkarpackie
- Refugee needs at cross points. Movement data live for cross border surges to know how to adjust activities, provide mobile clinics
- Ilość miejsc dostępnych w ośrodkach, liczba osób przekraczających granice (dane dobowe, tygodniowe)

What are the most important data sets you need for planning activities? Jakie są najistotniejsze zbiory danych do planowania działań?

Mentimeter

Shelter list and contacts with a number of available beds

activity data,Target population needs assessment

mental health data and analisis

Transportation SheltersLocations of public servicesSocial programs

Number ir refugeesNumber of shelter availableProfile of refugees and disaggregate dataWhich type of service the organisations provide

Dane z oficjalnych źródeł,

Excel, Kobo

We need a 5W for the region (who is doing what, where, for whom and when). We also need a proper mapping of shelters in the region. We need disaggregated data by age, gender and diversity,

List of actors responsible for different sectors of humanitarian aid

What are the most important data sets you need for planning activities? Jakie są najistotniejsze zbiory danych do planowania działań?

Mentimeter

- Data collected recently, coresponding with real situation.
- Distribution centers of food and non food items
- Refuges population
- Basic contact information to shelters/CCs, location, capacity and needs assessment
- Child care and schools
- Dane z oficjalnych źródeł, własne zebrane dane, obserwacja tendencji spadkowych. Lub wzrostowych
- Differences between Eu programs for refugees per countries
- Indicate trends and latest situation. Cumulative info maybe interesting for donors and HQs but not always helpful for response
- Amount of people and demographics in Podkarpackie residing in shelters without govt assistance. How many buildings identified that can be used as mid-term shelters.

Data Stock Taking and Finding a Way Forward

Incomplete dataset but goal today is:

- **Identify actors with additional information**
- **Start consolidating all actor information**

1. **Data on Refugee Populations**
   - PESEL Registration
   - UNHCR Mobile Team Protection Gmina Visits
   - Education Enrollment data
   - Refugee movements using Free train tickets
2. **Service Mapping**
   - UNHCR
   - IOM
   - Culture Lab - mapujpomoc.pl
3. **Communal Shelter Listing**
   - Master list (REACH)
   - Shelters identified with needs (UNHCR)
4. **NFI Distribution Mapping** (emphasis winter items)
   - Distribution Tracking
   - NFI Needs

Refugee Populations

Who is collecting data on refugee populations in Podkarpackie?

Can we share and consolidate field data from mobile teams?

PESEL UKR Registration in Podkarpackie

UNHCR The UN Refugee Agency | gov.pl | OTWARTE DANE

PESEL REGISTRATION BY VOIVODESHIP AND POVYAT

Detailed statistics on persons registered in the register of citizens of Ukraine and members of their families

PERSONS BY VOIVODESHIP & POVYAT/
OSOBY WEDŁUG WOJEWÓDZTW I POWIATÓW

WOJEWÓDZTWO, POVYAT

PODKARPACKIE

1,391,344 REGISTERED PERSONS
as of 19 September, 2022

FEMALE / KOBIETY MALE / MĘŻCZYŹNI

Limitations: after PESEL registration populations may relocate

Use the Drill options at the top of the graph to switch between Voivodeship and Powiat

PERSONS BY AGE AND SEX / OSOBY WEDŁUG WIEKU I PŁCI*

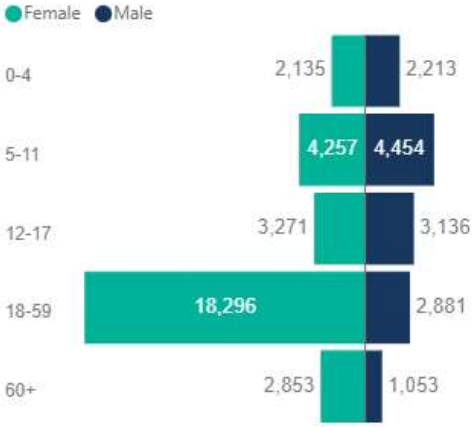

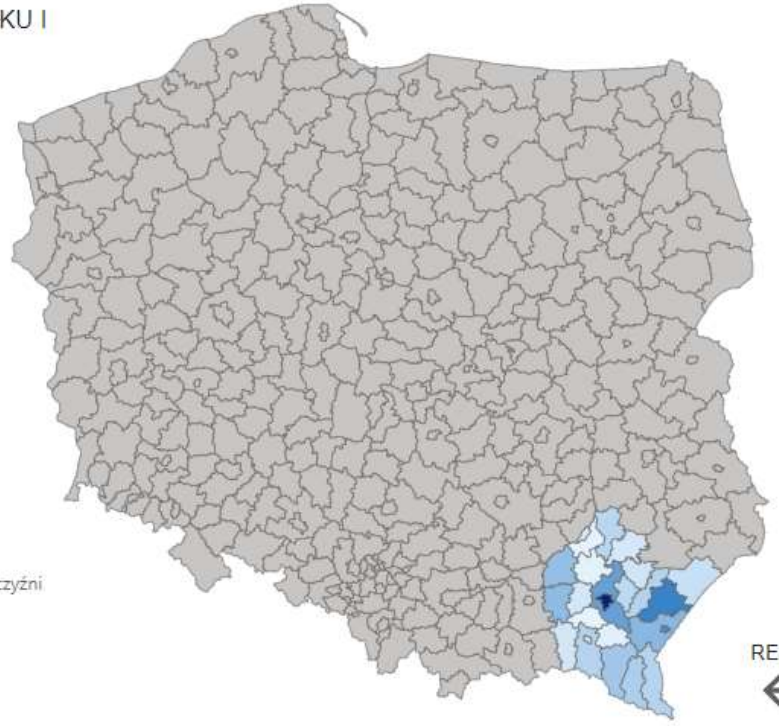

RESET

Statistics on the number of persons registered in the register of citizens of Ukraine and their family members who have been assigned a PESEL number under the special law, by sex and county of the registering authority. Source: https://dane.gov.pl/en/dataset/2715,zarejestrowane-wnioski-o-nadanie-statusu-ukr. *The breakdown is estimated as of 8/28/2022*

**Due to conversion of the source data from percent to number, minor discrepancies between widgets may occur. In order to facilitate data analysis, the "<2" value has been converted to 1.*

PESEL REGISTRATION | EDUCATION (PUPILS)

Gminas Outreach - UNHCR Mobile Protection Team

Comparision of current refugees in Gmina (left) and number from PESEL register (right)

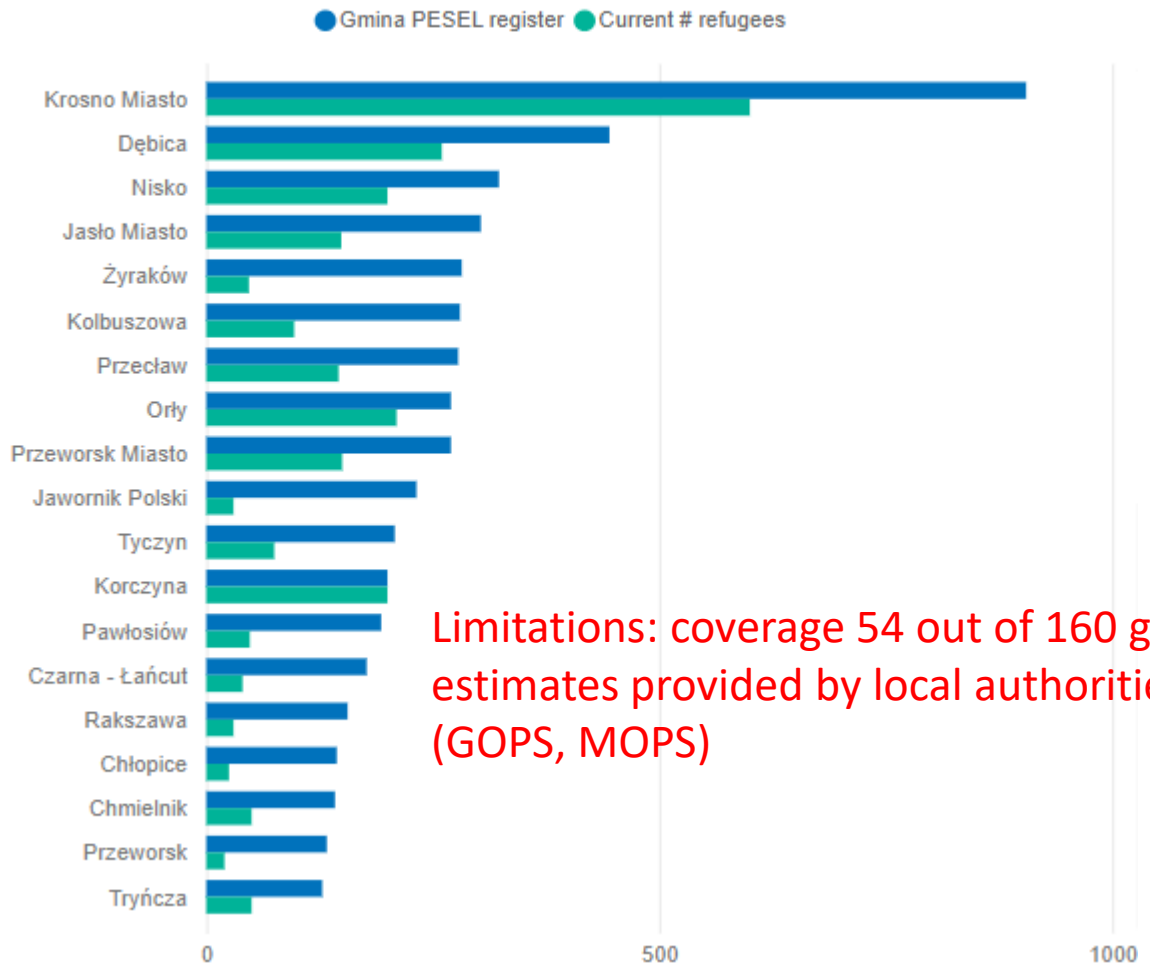

Limitations: coverage 54 out of 160 gminas; estimates provided by local authorities (GOPS, MOPS)

Total number of refugees living in visited gminas

2.8K

vs

PESEL UKR registered

6.5K

Percentage of refugees who are staying in Gminas in comparision to data from PESEL register

42%

Calculated: 42,45% (estimated indicator) * number of PESEL UKR registered in Podkarpackie Voivodship as on 03 Oct 2022 - 47 270 registered persons

Estimated number of refugees in Podkarpackie Voivodship

20K

Refugee Students from Ukraine in Podkarpackie

UNHCR The UN Refugee Agency | gov.pl | OTWARTE DANE

REFUGEE PUPILS FROM UKRAINE

As of date / Stan na dzień Monday, June 27, 2022

WOJEWÓDZTWO, POWIAT	PUBLICZNOŚĆ	TYP PODMIOTU	KLASA	NUMBER OF REFUGEE PUPILS	RESET
PODKARPACKIE	All	All	All	4,266	

LICZBA UCZNIÓW WEDŁUG WOJEWÓDZTW I POWIATÓW
NUMBER OF PUPILS BY VOIVODESHIP AND POWIAT

Limitations: not including children enrolled in Ukraine online teaching

Use the Drill options at the top of the graph to switch between Voivodeship and Powiat

The number of refugee pupils from Ukraine assigned to the classes includes students registered in schools from February 24, 2022 and actively assigned to primary and preparatory classes (excluding category: adult pupils).
Source: https://dane.gov.pl/pl/dataset/2711,uczniowie-uchodzcy-z-ukrainy

PESEL REGISTRATION | EDUCATION (PUPILS)

Refugee Movements (Train) from Podkarpackie

- Most popular destinations from Przemyśl, Rzeszów and Jarosław were →Krakow, Wroclaw, Warsaw and Rzepin.
- Rzepin was an important transfer point toward Germany.

Starting station	Destination	Summary number of passengers on the route
Przemyśl	Kraków	55 615
	Warszawa	38 655
	Wrocław	35 008
	Rzepin -> Germany	15 772
	Katowice	15 386
	Poznań	11 407
	Chałupki	8 758
	Rzeszów	5 859
	Szczecin	5 241
	Trójmiasto	4 081
	Opole	2 753
	Zielona Góra	2 233
	Tarnów	2 029
	Gliwice	1 197
	Łańcut	1 163

Starting station	Destination	Summary number of passengers on the route
Rzeszów	Kraków	12 691
	Warszawa	5 846
	Przemyśl	4 615
	Wrocław	3 893
	Rzepin -> Germany	2 217
	Katowice	2 178
	Lublin	1 735
	Poznań	1 223

Starting station	Destination	Summary number of passengers on the route
Jarosław	Kraków	2 913
	Warszawa	1 376
	Wrocław	1 359

Service Mapping

Who is doing service mapping?

Can we consolidate and harmonize efforts?

What about sustainability?

UNHCR Service Mapping by Location

By key location with services listed using the following categories:

General Information provision - Health services - Mental - Health and Psychosocial Support -Persons with disabilities - Child abuse - Trafficking in persons including children - Restoring Family Links (RFL) – GBV - Education services – Employment - Legal aid

Topic	Service provider	Address	Telephone	Working hours	Email address	Website	Description (PL)	Description (UKR)	Description (EN)
							мови : PL, UKR, RUS		language: PL, UKR, RUS
General Information provision	Itaka Foundation (Fundacja Itaka)	Tel: +48 22 306 45 70					Автоматична гаряча лінія для громадян України. Інформація про перебування в Польщі	Automatyczna infolinia dla obywateli Ukrainy. Informacje dotyczące pobytu w Polsce.	Automatic hotline for Ukraini Information on your stay in P
General Information provision	(Ukraiński Dom w Warszawie i Fundacja Nasz Wybór)	Tel: +48 727 805 764					Телефон довіри - інформація про доступну допомогу.	Infolinia - informacje o dostępnej pomocy.	Helpline - information on avai
Health services	the Polish Red Cross	Tel. +48 502 859 583 (24h), Plac Legionów 1, Przemyśl					Інформаційний пункт Залізничного вокзалу - медична допомога польського Червоного Хреста.	Punkt informacyjny na Dworcu PKP - punkt pomocy medycznej PCK	Railway station Information p assistance of the Polish Red C
Health services	the Polish Red Cross	Tel. +48 502 859 581 (24h), ul. Lwowska 36, Przemyśl					Пункт прийому на автостоянці в TESCO - медична допомога польського Червоного Хреста	Punkt Recepcyjny na parkingu przy TESCO - punkt pomocy medycznej PCK	Reception point in the car par assistance of the Polish Red C

General referral pathways | Regional helplines | Korczowa | Medyka | **Przemyśl** | Rzeszów | +

IOM Service Mapping by Category

By category of service with locations listed

Categories include education, legal support, accommodation, PSS, health, social care, employment and embassies.

Health		City	Desription of specialities	Email	Contact Number
Clinics	Public health clinic in Ustrzyki Dolne	Ustrzyki Dolne, Bieszczadzki county	General practitioner, Cardiology, Lactation Clinic, Neurologic, Pulmunological, Ginecology, General Surgery, Traumatic Surgery, Urologic, Otorynolaryngological, Pediatric, Rehabilitation, Endoscopy, Radiology	sekretariat@spzoz-ustrzyki.	+48 13 461 10 +48 13 476 91
	Private clinic Grupa LUX MED	Rzeszów	It offers free urgent medical assistance to citizens of Ukraine and third country nationals affected by the war in Ukraine from Ukraine. Services availiable : Emergency department; Acute infectious diseases; Exacerbation of chronic disease; Psycologicla support for pregnant women; Compulsory vaccination under the Preventive vaccination Programme; Emergency dental Care.	biuro@zakladzacisze.pl	+48 22 45 87
	Clinic for refugees (which is based on Clinic "Centrum medyczne Medyk")	Rzeszów	Services availibale : general practitioner; ophthalmologist, pediatrician, allergist, pulmonologist, infectious disease specialist, psychiatrist, dermatologist. The clinic has the facilities to perform ECG.	N/A	+48 17 865 21 +48 517 305 4
	Wojewódzka Stacja Pogotowia Ratunkowego w Rzeszowie	Rzeszów	Emergency medical care. Availiable transportation by the ambulance. The station has in its structure:	wspr@wspr.pl	+48 17 852 62

Education | Legal Support | Accommodation | Psychosocial Support | **Health Services** | Social care | Employment | Embassies and consulate ...

Mapuj/Culture Lab Service Mapping

MAPUJ POMOC.PL

Home | Map | About us | My account | Contact | Pin your offer

PROVIDE SUPPORT | FIND HELP

Search phrase:

City:

Province: -- All --

Method of operation - Poland: -- All --

Type of material or in-kind aid needed / offered: -- All --

Type of services needed / offered: -- All --

Filter

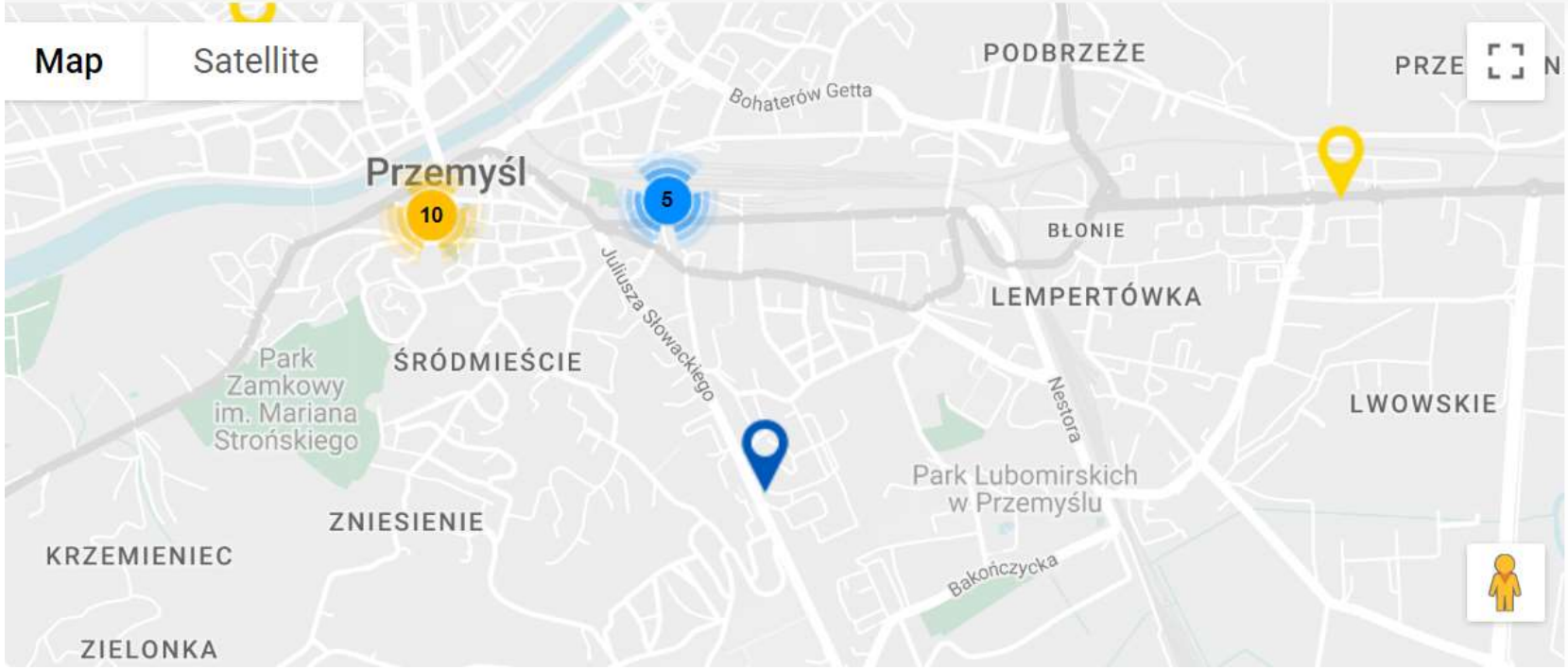

Платформа Спільно / Together

More

I OFFER HELP

Main area of activity

Providing information

Email

Phone number

+48 222 309 900

Good Initiatives Foundation

More

I OFFER HELP

Main area of activity

Email

biuro@fdi.org.pl

Shelter Mapping

REACH led master shelter listing

Which actors are visiting communal shelters?

Can we consolidate shelter information and track shelter rehabilitations?

REACH Master Shelter Listing

57 shelters or facilities identified in Podkarpackie.

Contact details not yet available but listing can be shared with ongoing updates as new information is incorporated

Information is tentative until verified in cooperation with REACH, IOM and CORE

Regional Refugee Response for the Ukraine Situation

Shelters identified in Podkarpackie Voivodship

#	Name	Address	Powiat	Type	Status	Type	Capacity
1	Centrum pomocy humanitarnej w Przemyślu	Lwowska 36, 37-700 Przemyśl	powiat Przemyśl	Transit Centre	Active	Location	
2	Dworzec Glowny PKP w Rzeszowie (Train Station)	plac Dworcowy 1, 35-201 Rzeszów	powiat Rzeszów	Railway Station	Active	Location	
3	Centrum pomocy uchodzcom Full Market w Rzeszowie	aleja Tadeusza Rejtana 53, 35-326 Rzeszów	powiat Rzeszów	Transit Centre	Active	Location	
4	Spare Parts		powiat jarosławski	Unplanned Site	Active	Site	
5	Kamil Radymno		powiat jarosławski	Unplanned Site	Active	Site	
6	Kamil Boratyn		powiat jarosławski	Unplanned Site	Active	Site	
7	Creative Foundation - Shelter	Bratkowice 277, 36-055 Bratkowice	powiat rzeszowski	Collective Site	Active	Site	
8	Hadle - Shelter	Zespół pałacowo parkowy Hadle Szklarskie 70., 37- 232	powiat przeworski	Collective Site	Active	Site	
9	Hucisko - Shelter	Hucisko Jawornickie 267, 23-230 Manasterz, Jawornik Polski	powiat przeworski	Collective Site	Active	Site	
10	Kamil Jaroslaw	Jaroslaw	powiat jarosławski	Unplanned Site	Active	Site	
11	Jawornik 332 - Shelter	Jawornik Polski 332. 37-232, Jawornik Polski	powiat przeworski	Collective Site	Active	Site	
12	Hotel Radymno	Zlota Gora 52, 37-550 Radymno	powiat jarosławski	Unplanned Site	Active	Site	
13	Natalia Shelter	Szowsko	powiat jarosławski	Collective Site	Active	Site	
14	Bada Boom	ul. Architekt W 14, Rzeszow	powiat Rzeszów	Community Center	Active	Location	
15	Magdalena Shelter	Zwięczycka 24, 35-083 Rzeszów	powiat Rzeszów	Collective Site	Active	Site	
16	Korczowa Reception Point	Świetlica, Korczowa 155, 37-552 Korczowa	powiat jarosławski	Reception Point	Active	Location	
17	Medyka Reception Point	Hala sportowa – Medyka 285, 37-732 Medyka	powiat przemyski	Reception Point	Active	Location	
18	Krowica Sama Reception Point	Szkoła Podstawowa w m. Krowica Sama 183, 37-625 Krowica Sama	powiat lubaczowski	Reception Point	Active	Location	
19	Młyny Reception Point	Centrum Handlu i Magazynowania Korczowa Dolina – Hala Kijowska – Młyny 90, 37-552 Młyny	powiat jarosławski	Reception Point	Active	Location	
20	Przemyśl Reception Point	Przemyśl dworzec kolejowy, Plac Legionów 1, 37-700 Przemyśl	powiat Przemyśl	Reception Point	Active	Location	
21	Łodyna Reception Point	Była Szkoła Podstawowa w Łodynie, Łodyna 41, 38-700 Ustrzyki Dolne	powiat bieszczadzki	Reception Point	Active	Location	
22	Korczowa - Krakowiec BCP		powiat jarosławski	Border Crossing Point	Active	Location	
23	Medyka - Szeginie BCP		powiat przemyski	Border Crossing Point	Active	Location	
24	Budomierz - Hrushiv BCP		powiat lubaczowski	Border Crossing Point	Active	Location	
25	Krościenko - Smilnytsia BCP		powiat bieszczadzki	Border Crossing Point	Active	Location	
26	Ekipa do Zadań Specjalnych	Słowackiego 85, Przemyśl, Polska	powiat Przemyśl	tbc		tbc	
27	Punkt Zakwaterowania	Kuryłówka 535 a	powiat leżajski	tbc		tbc	34
28	Punkt Zakwaterowania	Jastrzębiec 47	powiat leżajski	tbc		tbc	6
29	Szkoła Podstawowa	Kowalówka7	powiat lubaczowski	tbc		tbc	30

Shelters with Rehabilitation Needs

Data available on 16 shelters identified as having rehabilitation or minor repair needs by UNHCR Field Team.

Can share data based on request, contact castro@unhcr.org. CORE/UNHCR partnership will be rehabilitating four (4) facilities

Regional Refugee Response for the Ukraine Situation

UNHCR Field Team - shelters identified with needs

Name (and address of the Facility)	Powiat	Gmina	Owner	Operational/ Non-Operational	Building/ Structure Type	Capacity
JAWJA - Private Shelter RZEMIEN 312,	Mielecki	Przeclaw	Private Property	Operational	1 main hotel like building with kitchen + 8 small hausing units(4 rooms each)	150
OSP Tuszyma TUSZYMA 769,	Mielecki	Przeclaw	Voloutary fire brigade property, Public bulding	Operational	Building	13
Shelter "Dom Pielgrzyma" at Center for Christian Culture and Formation ul. Benedyktyńska 5, JAROSLAW,	Jarosławski	Jaroslaw	Church property	Operational	Building	100
Private Shelter ul. Spółdzielcza 1, JAROSLAW,	Jarosławski	Jaroslaw	Private Property	Operational	Building	35
Dom noclegowy, Fundacja UNITATEM PAWŁOSIÓW	Jarosławski	Pawłosiów	Private Property	Non-operational	3x building of the former military unit	400
Domu Wsparcia w Ożańsku - Nowa Arka Association	Jarosławski	Ozansk	Church property	Operational	Building	30
Shelter at the Parish of the Blessed Virgin Mary, Queen of Poland ul. 3 Maja 12, JAROSLAW	Jarosławski	Jaroslaw	Church property	Operational	Building	10
Ukrainian House Association in PRZEMYSL ul. Kopernika 5, Przemyśl	Przemyski	Przemysl	Foundation property	Operational	Building	50
Temporary Shelter - Ukrainian House Association in						

NFI Distribution Tracking

Who is distributing NFIs?

Is it possible to map our distributions and share information on needs?

UNHCR NFI Distribution Tracking: Format proposed to actors via Basic Need WG

DESTINATION	Bedlinen	Blanket	Diapers S,M,L,XL	Field cot	Mattress	Towel	Family hygiene kits	Individual hygiene kit	Woman child kit	Sleeping bag	Date
City of Rzeszow			1236		2400			1200	960		23-Jun
Tarnobrzeg 1	600	140	292		124	2400	150		480		1-Jul
Sanok 1 (+ Tyrawa Wołoska + Bukosko + Zarszyn)	600	660	4120		248	2400	325	900	480		04 and 06/08/2022
Lubaczow 1 (+ Cieszanów + Narol + Horyniec-Zdrój, Wielkie Oczy)	600	280	584				195				7-Jul
Jaroslaw 1 (+ Chłopice + Radymno)		200	584				260	600	480		7-Jul
Nozdrzec	60	60	10	28	28	120	40	60	24		21-Jul
Lubaczow 2				160	160						20-Jul
Zyrakow	40	40		0	0	120	20	20	24		21-Jul
Brzozow	60	60		60	60	60	5	60	48		20-Jul
Kamien	120	120	60	32	104	240	105	110	96		15-Jul
Zaleszany	100	200	0	72	50	300	20	100	30		12-Jul
Lutowisko		60	0	32	32	120	10	30	24		27-Jul
Cmolas	72	80				80			24		26-Jul
Tarnobrzeg 2							65	60			22-Jul
Tarnobrzeg 3			120	100				600			22-Jul
City of Łańcut 1								60	24		21-Jul
Markowa 1							7	15	24		21-Jul
Bialobrzegi							5	15	24		21-Jul
Iwonicz Zdroj	50	40				100	65	45	24		5-Aug
DYNÓW											
HACZÓW											
GŁOGÓW MAŁOP											
RYMANÓW											
DYDYNIA											
KURYŁÓWKA											

UNHCR Non Standard Items delivered in Podkarpackie - 30 September 2022

	Bedlinen	Blanket	Diapers S,M,L,XL	Field cot	Mattress	Towel	Family hygiene kits	Individual hygiene kits	Woman child kit	Sleeping bag	Bed screen
Distribution to Gminas	4974	3761	8905	1722	4238	10980	3158	5215	4081	284	
Distribution through MOI	18720	10240	3148	2100	10230	12000	5005	20400	3840	3120	540

UNHCR Field Team – Identified NFI Needs

Needs breakdown available by Gmina, Poviat and some individual shelters.

Can share data based on request, contact castro@unhcr.org

Wide spectrum needs (NFI)	Number	Wide spectrum needs (NFI)	Number	Wide spectrum needs (NFI)	Number	Wide spectrum needs (NFI)	Number	Wide spectrum needs (NFI)	Number
Baby travel cribs	50	Defibrilator	2	Generator s (5kw and 30 kw)	15	microwave oven	50	Wheelchairs	10
Tents (regular UNHCR)	26	Tables	135	Sport suit	100	Powerbank	500	sleeping mats	150
Big tent (small rub hall)	15	Chairs	400	hats	6,000	Pyjamas (winter)	1,000	thermal mugs	300
Tent for the trailor	2	Electric heater (infra red - energy efficinet)	600	gloves	6,000	Raincoats	1,000	thermos for food (1l, 10 l, 15 l , 20l)	100
Baby stroller and car seat	10	Electric kettle	200	winter scarfs	6,000	Suitcases/bags	1,000	Desks + chairs	30
Water heater	30	Electric stove	50	sport shoes	200	TV	5	RubHalls (BCP waiting area) with heaters	2
Bunk beds	200	Mobile Kitchen	3	winter shoes	7,000	Umbrellas	1,000	Oil heater	10
Chromonickel pot (30 l or 50 l)	25	Field table (folding)	150	unedrware (set)	12,000	Washing machine	22	Bicycles for transportation	20
Fan-heater for tent	50	Flashlight	400	Vacum/laundry cleaner	1	Drying machine	16		
PC (creen and the set)	5	Kitchen set (including pots and dishes)	300	medical kit with oxygen (PSP R1)	10	Refrigerator	10		

Time: 14:45

Coordination

Plenary Discussion on Coordination

Key Principles on Refugee Response Coordination

- Support and complement government
- Inclusive and collaborative approach
- Streamline structure if possible
- Objective to facilitate effective and timely response

Current Coordination Mechanisms

1. **Podkarpackie Coordination Group (PCG)**
   - Monthly, co-facilitated by Voivode & UNHCR
2. **Tesco Center Coordination**
   - Bi-weekly, facilitated by IOM
3. **Mobile Teams near Przemysl**
   - Ad hoc and using WhatsApp, IOM

Plenary Questions on Coordination

- **Are our current structures adequate for effective response efforts?**
- **If winter influx, would we need to establish new (localized) mechanisms?**
- **How can humanitarian actors better support local authorities in coordination?**
- **How can we strengthen engagement with national NGOs and civil society?**

All suggestions, comments or ideas are welcome!!!

Survey 2 - How can we improve coordination in Podkarpackie?

https://www.menti.com/al289eop1pzo

How can we improve coordination? Jak możemy usprawnić koordynację?

Mentimeter

We need a shelter coordination group for the region.

Gis mapping of actors and activities...does this already exist?

Establish focal point in each organization who will share the data

We need to share information on regular basis and relevant staff needs to part of this coordination

Include local Municipalities and meet them where they are.

Invite local actors managing Shelters to coordination meetings, e.g. UnitatemOngoing and coordinated technical support to local actors working in the Shelters.

Stworzyć wspólny tracker i na bieżąco go aktualizować. Stworzyć konsorcjum organizacji

Avoid duplicationCertain mappings / assessments alread done at national level

Set up clearer framework and tools by UNHCR and clusters

How can we improve coordination? Jak możemy usprawnić koordynację?

Mentimeter

create a tool for comprehensive information exchange

Set whatsapp group for urgent issue

Consoladate existing data bases, share activity plans to prevent duplication.

Make sure meetings are regularInclude more local NGOsMore meetings on specific topics of interestBetter tools for information sharing

Make common chat

Bardzo ważna byłaby baza shelterow z aktualną liczba wolnych miejsc, informacja n/t możliwości zakwaterowania osób niepełnosprawnych + dokładne wskazówki dojazdu do nich, np. na trasie Medyka -> Rzeszów dworzec pkp -> Ul. Rejtana itp.

Sub-sectoral coordination meetings in specific areas/location involving grassroots organization, especially for identification of gaps and priorities, addressing needs and manage case management efficiently

In case of influx share the information on key points daily

Close cooperation with authorities

Time: 15:00

Next Steps

- Summary write up of workshop discussions
- Preliminary output shared with ISCG to support RRP planning
- Follow up agreements to improve or consolidate data sets
- Bilateral meetings on specific identified issues
- Work together, share information and jointly find solutions ☺

Closing Remarks and Thanks