





Map of verified IDP sites in Cadaado - December 2022


Assessment overview
IDP site verification exercise was conducted in Cadaado in December 2022 by DEH, GCRI, GECPD, Local Authority, NoFYL, PAH, SCI, SPL, SSWC, TUOS and UNHCR.

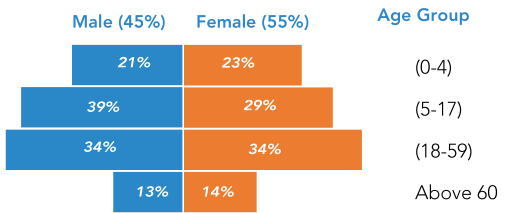
9 IDP sites were identified hosting 7,902 households or 47,424 individuals. Compared to the previous site verification exercise in April 2022, there was an increase of 2 IDP Sites, of 2,673 households and 16,057 individuals.

Demographic data of IDPs living in Cadaado

 **9** Verified IDP Sites

 hosting **7,902** Households

 hosting **47,424** Individuals



People living with disability






Using the Washington Group Disability Questions, statistics of people living with disabilities were derived

-  **314 (52% Female)** have difficulty with seeing (even wearing glasses)
-  **189 (46% Female)** have difficulty with hearing (even using a hearing aid)
-  **130 (52% Female)** have difficulty with communicating and/or understanding
-  **329 (42% Female)** have difficulty with walking and/or climbing stairs
-  **206 (50% Female)** have difficulty with dressing and/or washing
-  **143 (48% Female)** have difficulty with remembering/concentrating

1,311 (1.95%)
people living with disability

Eviction Risk Mapping

IDP sites were assessed based on their risk of eviction. Several factors were put into consideration such as IDP site tenure, type of agreements in place and whether an eviction notice has been issued recently.

-  **69%** of sites have a Communal/Permanent ownership type of land tenure
-  **38%** of sites have agreement in place
-  **75%** of those that have agreements have written agreements
-  **63%** of those that have agreements have no agreed end dates
-  **8%** of sites have been issued with eviction notice within the last 3 months

15% of IDP sites have been classified as having extreme (7.69%) and high (7.69%) risk of eviction

Flood Risk Mapping

IDP sites were assessed based on their risk of flooding.

15% of the sites has been classified as high (floods frequently) risk of flooding

