







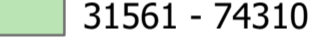
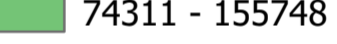

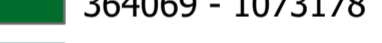

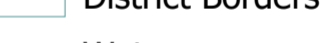
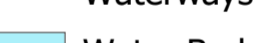


IDP Returnees Population

4,989,852

Households

831,642

- Legend**
-  IDP Camps
 -  UNHCR Sub-Office
 -  UNHCR Field Unit
 -  UNHCR Field Office
 -  UNHCR Country Office

- Layer**
- Individuals**
-  744 - 31560
 -  31561 - 74310
 -  74311 - 155748
 -  155749 - 364068
 -  364069 - 1073178
 -  Governorate Borders
 -  District Borders
 -  Waterways
 -  Water Body
 -  Country Borders

Looking at returnees heatmap we can identify the most effected areas with displacement as **22%** of IDP returnees are in Mosul district followed by **12%** Al-Ramadi and **11%** Al-Falluja districts which were main areas that affected by conflicts.

Sources: Esri, USGS, NOAA, Sources: Esri, Garmin, USGS, NPS