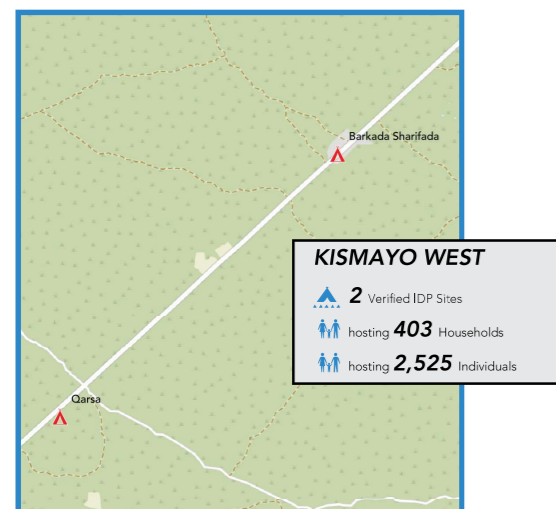
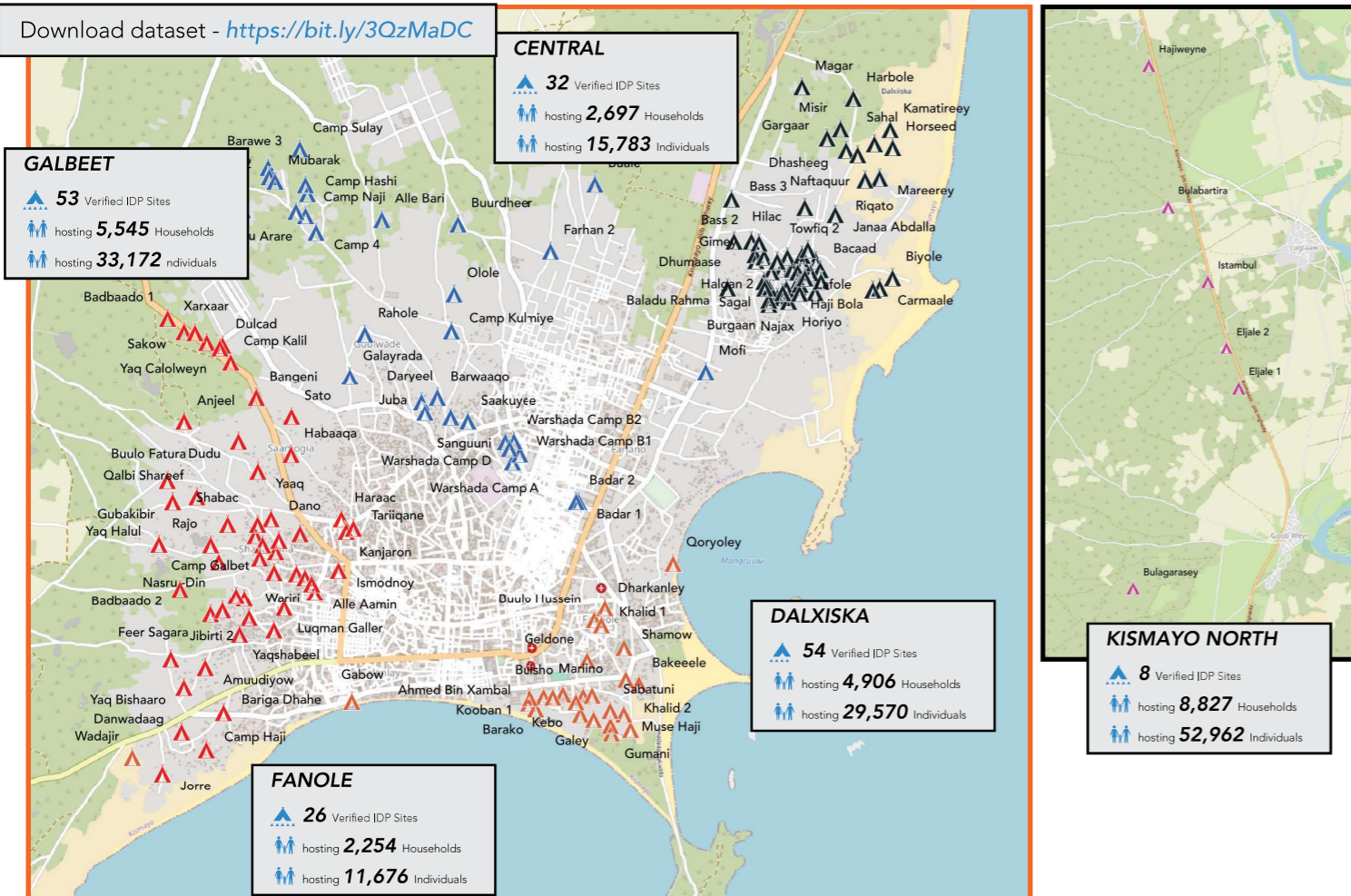
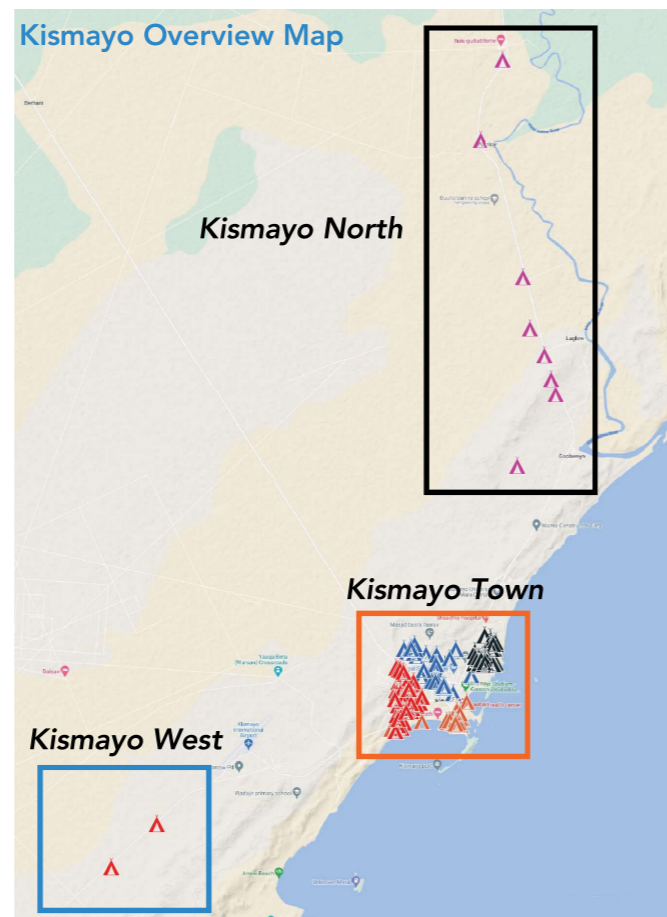


Download dataset - <https://bit.ly/3QzMaDC>



Assessment overview

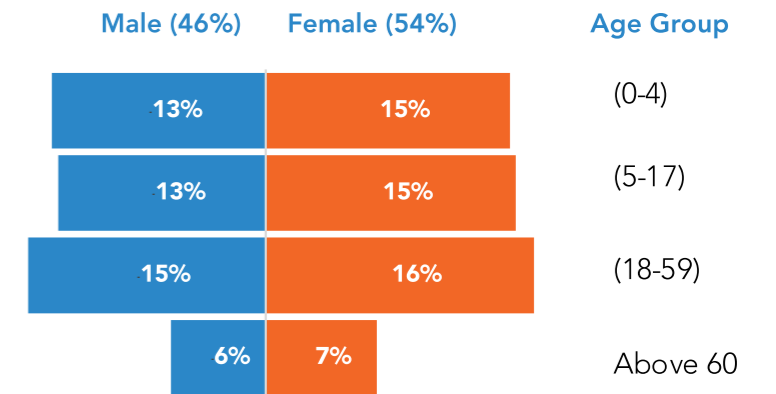
A joint IDP site verification exercise was conducted in Kismayo town and environs in Dec 2022. The operation was led by JUCRI, IOM, Alight, WRRS, SEDHURO, ACTED, MOHADM, SGJ, SEA, CARE, SADO and UNHCR. 175 IDP sites were identified hosting 24,632 households or 145,688 individuals. Compared to the last site verification conducted in May 2022, there was an increase of 11 IDP sites, 3,927 Households or 21,081 individuals. 2 new IDPs in Kismayo West were verified during the assessment.



Map of verified IDP sites in Kismayo - May 2022

Demographic data of IDPs living in Kismayo

175 Verified IDP Sites
 hosting 24,632 Households
 hosting 145,688 Individuals



People living with disability

Using the Washington group disability questions, statistics of people living with disabilities were derived

4,376 (3.0%)
people living with disability

- 1,182 (51% Female) have difficulty with seeing (even wearing glasses)
- 705 (52% Female) have difficulty with hearing (even using a hearing aid)
- 585 (54% Female) have difficulty with communicating and/or understanding
- 928 (50% Female) have difficulty with walking and/or climbing stairs
- 489 (55% Female) have difficulty with dressing and/or washing
- 487 (48% Female) have difficulty with remembering/concentrating

Eviction Risk Mapping

IDP sites were assessed based on their risk of eviction. Several factors were put into consideration such as IDP site tenure, type of agreements in place and whether an eviction notice has been issued recently.

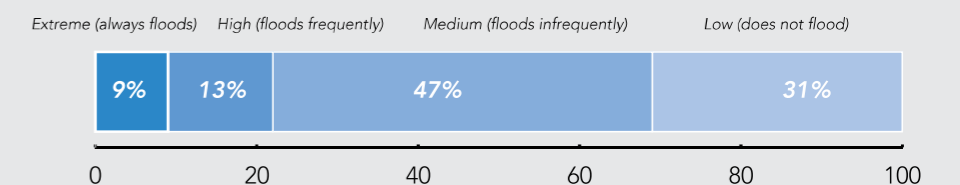
43% of IDP sites have been classified as having extreme (30%) and high (13%) risk of eviction

- 73% of sites are landowner authorized occupancy
- 65% of sites have agreement in place
- 59% of those that have agreements have written agreements
- 68% of those that have agreements have agreed end dates
- 26% of sites have been issued with eviction notice within the last 3 months

Flood Risk Mapping

IDP sites were assessed based on their risk of flooding.

37 IDP sites (22%) have been classified as extreme (always floods) and high (floods frequently)



For more information please contact the CCCM Cluster Coordination Team

Benjamin Conner
<bconner@iom.int>

James Macharia
<macharia@unhcr.org>