

## OVERVIEW

Following poor rainfall in recent years, along with changing climatic conditions, the Horn of Africa region is facing a catastrophic drought. The drought is severely affecting millions of refugees, internally displaced persons (IDPs) and their host communities in Ethiopia, Kenya and Somalia. This dashboard provides a summary of new internal and cross-boarder displacements from and into drought-affected areas, as conflict, insecurity and environmental elements continue to displace communities across the region. It also presents the existing refugee populations hosted in drought-affected areas.

## NEW DISPLACEMENTS



# 221,117\*

NEW REFUGEE AND ASYLUM-SEEKER ARRIVALS INTO DROUGHT AFFECTED AREAS SINCE JAN 2022

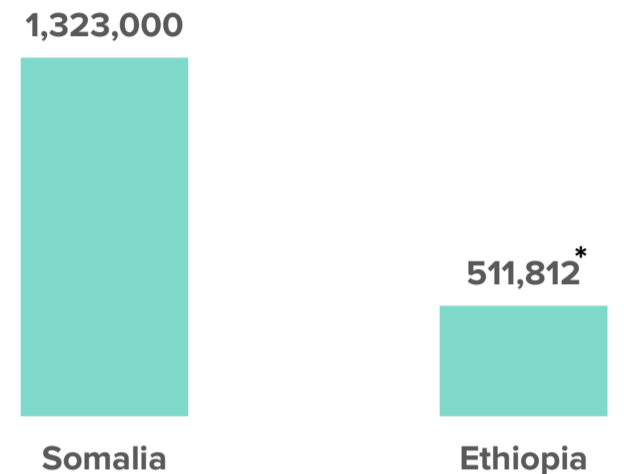
New refugee and asylum-seeker arrivals into drought affected areas					
By location in Country of Asylum	By Country of Origin				Total
	Ethiopia	Somalia	South Sudan	Others	
Dadaab	1,010	80,205	222	195	81,632**
Kakuma	922	1,655	20,654	16,849	40,080
<b>Kenya Total</b>	<b>1,932</b>	<b>81,860</b>	<b>20,876</b>	<b>17,044</b>	<b>121,712</b>
Melkadida Camps	-	96,592	-	-	96,592
<b>Ethiopia Total</b>	<b>-</b>	<b>96,592</b>	<b>-</b>	<b>-</b>	<b>96,592</b>
<b>Somalia Total</b>	<b>2,813</b>	<b>-</b>	<b>-</b>	<b>-</b>	<b>2,813</b>
<b>Grand Total</b>	<b>4,745</b>	<b>178,452</b>	<b>20,876</b>	<b>17,044</b>	<b>221,117</b>

\*Figure includes registered and non-registered new arrivals.  
 \*\*This figure is part of more than 100,000 arrivals to the Dadaab camps in the last several years in urgent need of shelter and other services.



# 1.83M

NEWLY INTERNALLY DISPLACED POPULATION SINCE JAN 2022 DUE TO DROUGHT

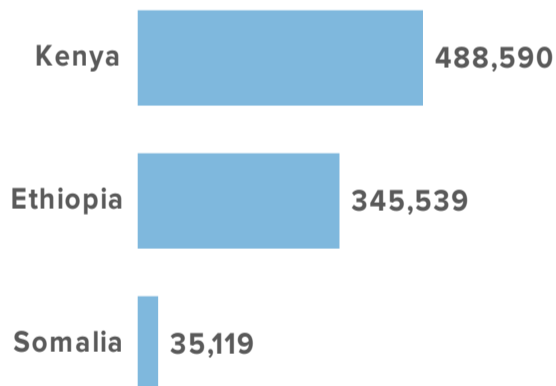


\*Drought induced IDPs (Oromia: 169,086; Somali: 342,726)  
 Source | Ethiopia: IOM DTM National Displacement report 14  
 Source | Somalia: Protection & Return Monitoring Network (PRMN)

## EXISTING DISPLACEMENTS

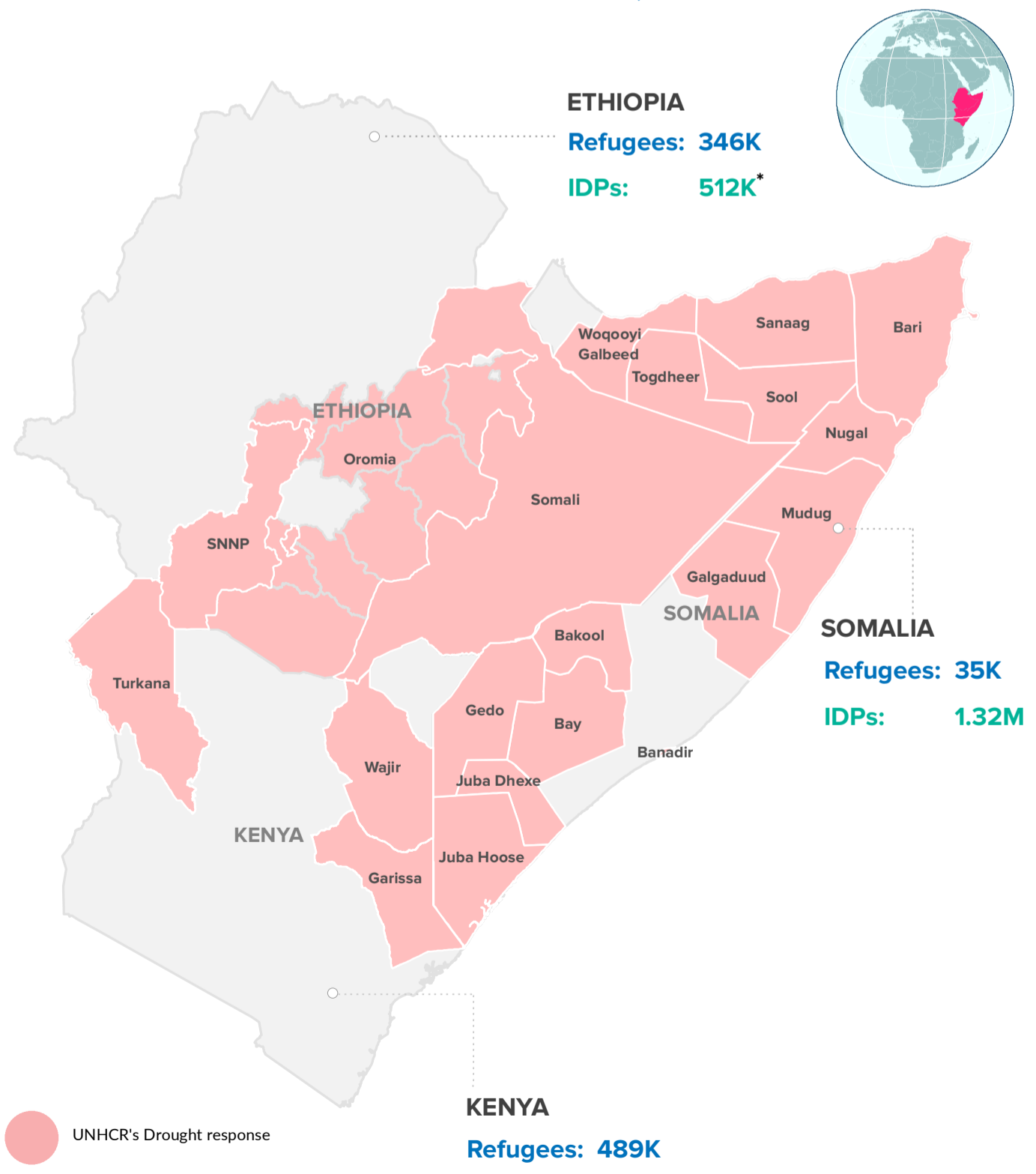
# 869,248

TOTAL REFUGEES AND ASYLUM-SEEKERS IN DROUGHT AFFECTED AREAS



Country	Administrative areas	Refugees and asylum-seekers in drought-affected areas
Kenya	Garissa - (Ifo, Hagadera, Dagahaley Camps)	234,706
	Turkana - (Kakuma, Kalobeyei)	253,884
	<b>Total</b>	<b>488,590</b>
Ethiopia	Somali - (Bokolmanyu, Melkadida, Kobe, Helaweyn, Buramino)	336,564
	SNNP - (South Omo-Kangaten)	4,938
	Oromia - (Dilo, Magado, Moyale)	4,037
	<b>Total</b>	<b>345,539</b>
Somalia	Woqooyi Galbeed	16,423
	Bari	9,876
	Nugal	2,828
	Banadir	2,745
	Mudug	1,413
	Other	1,834
	<b>Total</b>	<b>35,119</b>
<b>Grand Total</b>	<b>869,248</b>	

## UNHCR'S DROUGHT RESPONSE IN ETHIOPIA, KENYA AND SOMALIA



The boundaries and names shown and the designations used on this map do not imply official endorsement or acceptance by the United Nations. Final boundaries between the Republic of Sudan and the Republic of South Sudan and Somalia and Ethiopia has not yet been determined. Final status of the Abyei area is not yet determined.