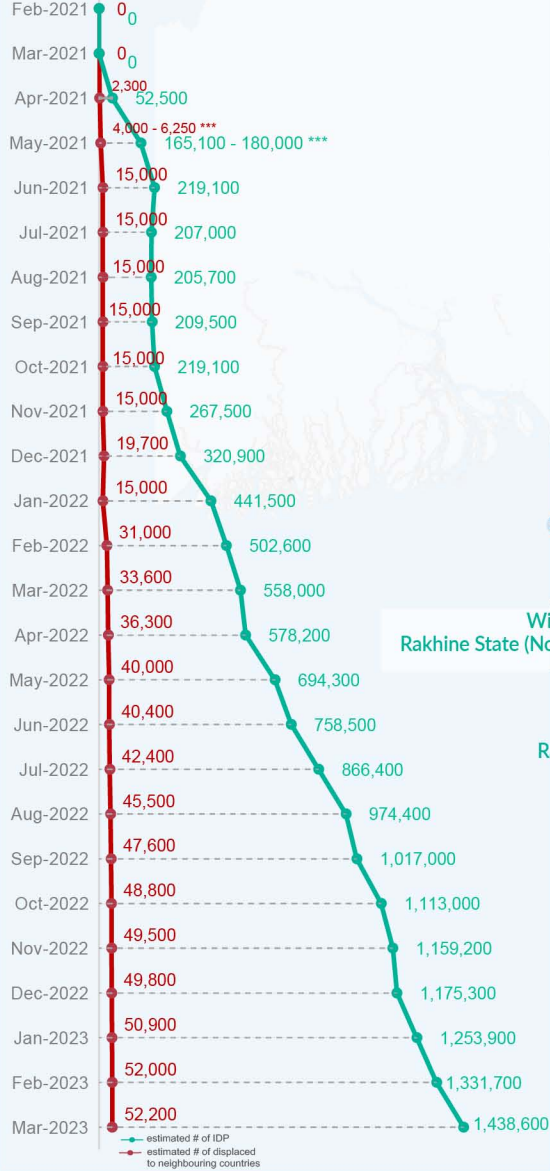


**Key figures**

Estimated # of IDPs → 1,438,600  
 Estimated # of displaced to neighbouring countries → 52,200

Source : UN in Myanmar

**Estimated displacement figures by Month**

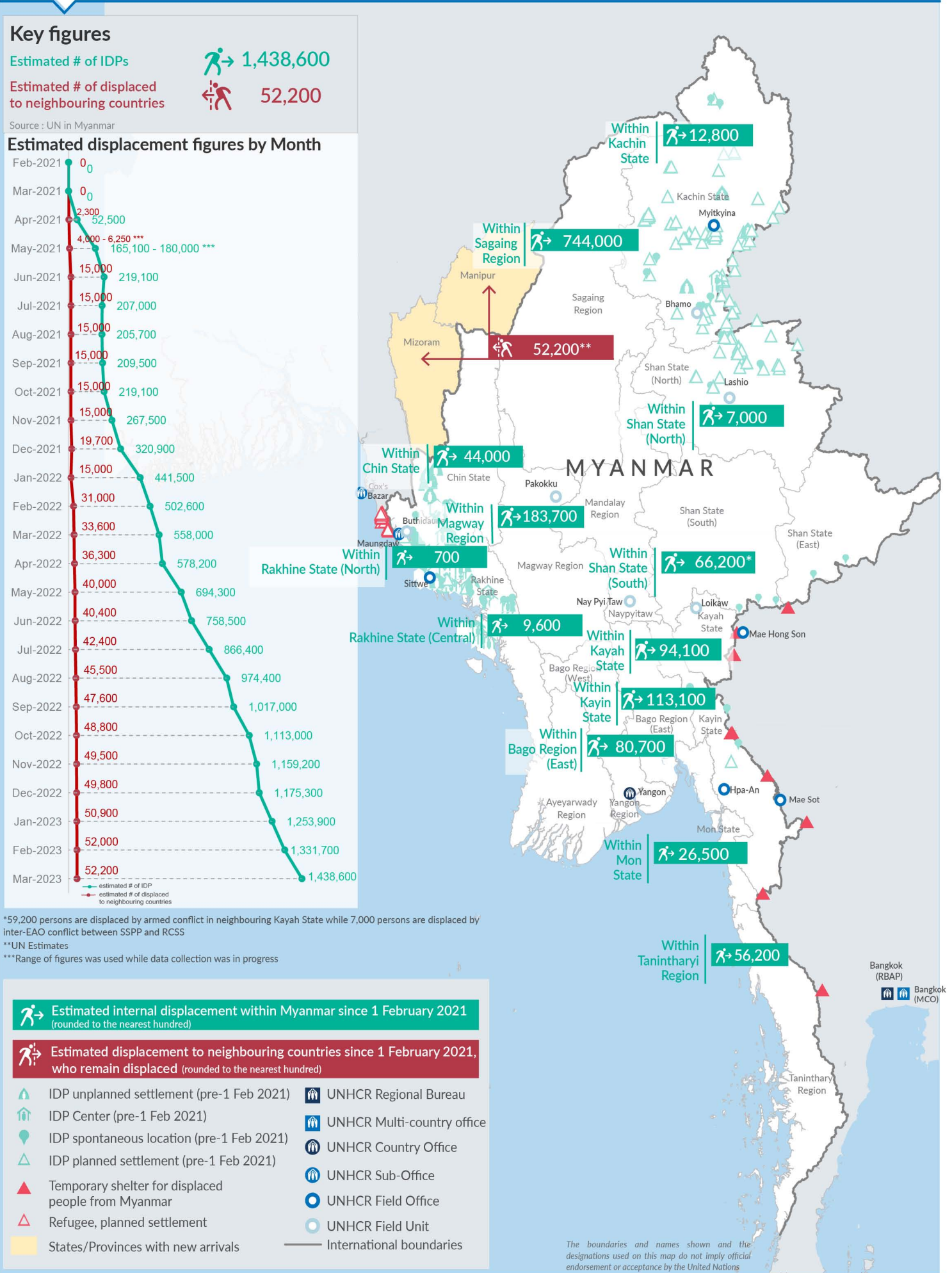


\*59,200 persons are displaced by armed conflict in neighbouring Kayah State while 7,000 persons are displaced by inter-EAO conflict between SSPP and RCSS  
 \*\*UN Estimates  
 \*\*\*Range of figures was used while data collection was in progress

Estimated internal displacement within Myanmar since 1 February 2021 (rounded to the nearest hundred)

Estimated displacement to neighbouring countries since 1 February 2021, who remain displaced (rounded to the nearest hundred)

- IDP unplanned settlement (pre-1 Feb 2021)
- IDP Center (pre-1 Feb 2021)
- IDP spontaneous location (pre-1 Feb 2021)
- IDP planned settlement (pre-1 Feb 2021)
- Temporary shelter for displaced people from Myanmar
- Refugee, planned settlement
- States/Provinces with new arrivals
- UNHCR Regional Bureau
- UNHCR Multi-country office
- UNHCR Country Office
- UNHCR Sub-Office
- UNHCR Field Office
- UNHCR Field Unit
- International boundaries



The boundaries and names shown and the designations used on this map do not imply official endorsement or acceptance by the United Nations

## Key figures


**1,766,600**

Estimated total IDPs within Myanmar

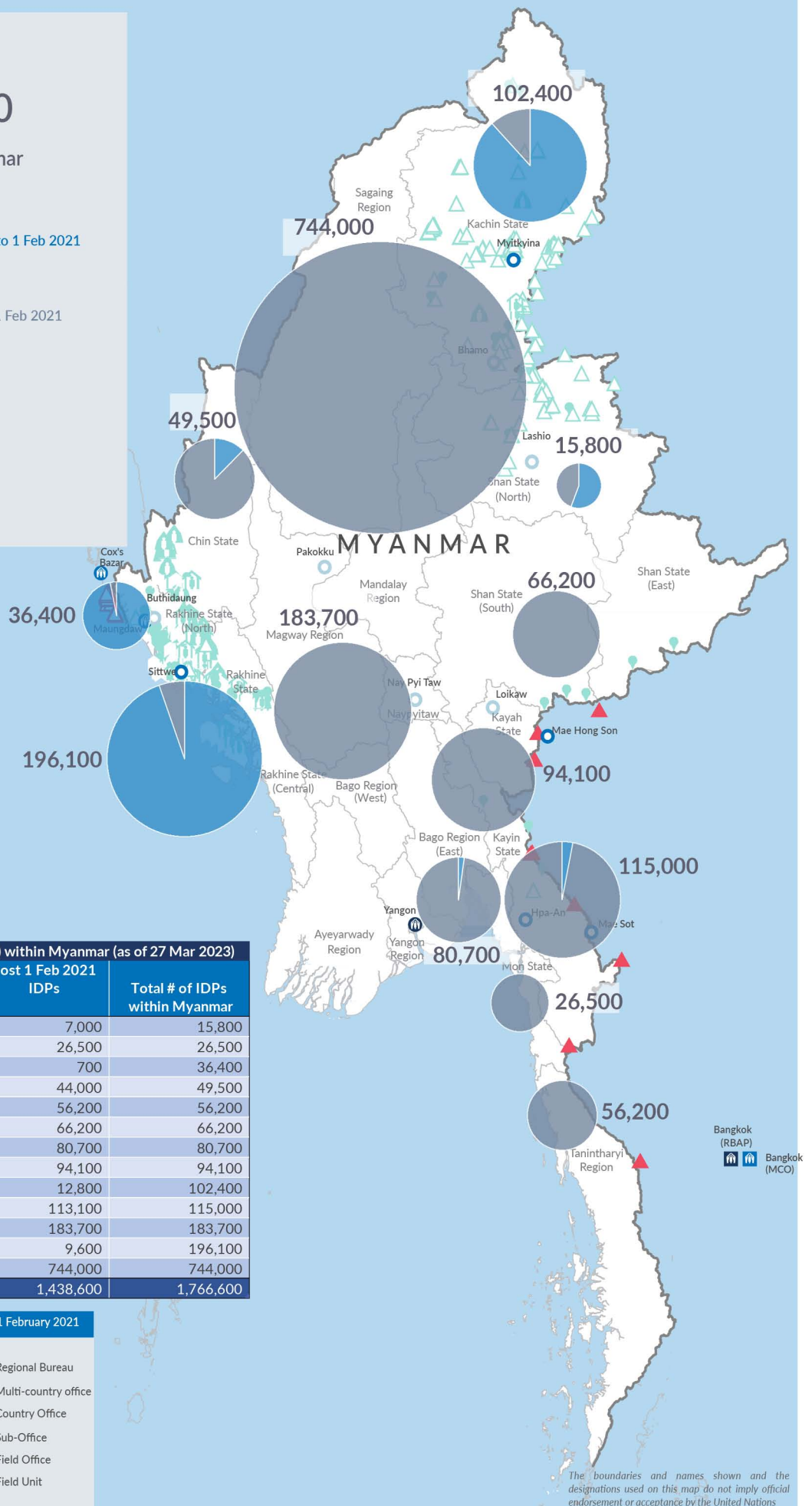

**328,000**  
 Estimated # of IDPs displaced prior to 1 Feb 2021  
 (As of 31 Dec, 2022)


**1,438,600**  
 Estimated # of IDPs displaced post 1 Feb 2021  
 (As of 27 Mar, 2023)


 Prior to 1 Feb 2021


 Post 1 Feb 2021














Source : UN in Myanmar



**Estimated total internally displaced person (IDPs) within Myanmar (as of 27 Mar 2023)**

State/Region	Prior to 1 Feb 2021 IDPs	Post 1 Feb 2021 IDPs	Total # of IDPs within Myanmar
Shan State (North)	8,800	7,000	15,800
Mon State	-	26,500	26,500
Rakhine State (North)	35,700	700	36,400
Chin State	5,500	44,000	49,500
Tanintharyi Region	-	56,200	56,200
Shan State (South)	-	66,200	66,200
Bago Region (East)	-	80,700	80,700
Kayah State	-	94,100	94,100
Kachin State	89,600	12,800	102,400
Kayin State	1,900	113,100	115,000
Magway Region	-	183,700	183,700
Rakhine State (Central)	186,500	9,600	196,100
Sagaing Region	-	744,000	744,000
<b>Grand Total</b>	<b>328,000</b>	<b>1,438,600</b>	<b>1,766,600</b>

**Estimated internal displacement within Myanmar Pre+Post 1 February 2021 (rounded to the nearest hundred)**

-  IDP unplanned settlement (pre-1 Feb 2021)
-  IDP Center (pre-1 Feb 2021)
-  IDP spontaneous location (pre-1 Feb 2021)
-  IDP planned settlement (pre-1 Feb 2021)
-  Temporary shelter for displaced people from Myanmar
-  Refugee, planned settlement
-  International boundaries
-  UNHCR Regional Bureau
-  UNHCR Multi-country office
-  UNHCR Country Office
-  UNHCR Sub-Office
-  UNHCR Field Office
-  UNHCR Field Unit

The boundaries and names shown on this map do not imply official endorsement or acceptance by the United Nations